



YENEPOYA

(DEEMED TO BE UNIVERSITY)

Recognised under Sec. 3(A) of the UGC Act 1956
Accredited by NAAC with 'A' Grade

Date: 08.12.2021

CERTIFICATE

4.2.1 Teaching Hospital/s, Equipments, Laboratory and clinical teaching-learning facilities including equipment as per the norms of the respective Regulatory Bodies

The data furnished by the Yenepoya (Deemed to be University) pertaining to Geo-tagged photographs of the teaching hospital/equipments, laboratory and clinical teaching facilities from page number 2-152 has been verified.

ATTESTED

Dr. Mangadhara Somayaji K S
Registrar
Yenepoya (Deemed to be University)
University Road, Deralakatte
Mangalore 575 018, Karnataka.



YENEPOYA

(DEEMED TO BE UNIVERSITY)

Recognized under Sec 3(A) of the UGC Act 1956

Accredited by NAAC with 'A' Grade

4.2.1

Teaching Hospital/s, Equipments, Laboratory and clinical teaching-learning facilities including equipment as per the norms of the respective Regulatory Bodies

List of facilities available for patient care, teaching-learning and research with geo-tagged evidences

4.2.1 List of facilities available for patient care, teaching- learning and research with geo-tagged evidences

| Sl. No | Location | Facilities | Page No. | |
|--------|---|--|----------------------|----|
| | | Yenepoya Dental College | | |
| 1 | Clinical learning | Clinic UG | 9 | |
| 2 | | Implantology Clinical Area | 9 | |
| 3 | | OMR PG Clinic Area | 10 | |
| 4 | | Pedodontics UG Clinic | 10 | |
| 5 | | Pedodontics Special Care Unit | 11 | |
| 6 | | Orthodontics UG Clinic | 11 | |
| 7 | | Pre-clinical Pedontology | 12 | |
| 8 | | Pre-clinical Conservative Laboratory | 12 | |
| 9 | | Pre-clinical Prosthodontics Laboratory | 13 | |
| 10 | | Priority Clinic | 13 | |
| 11 | | Prosthodontics Laboratory PG section | 14 | |
| 12 | | Patient Waiting Area | 14 | |
| 13 | | Special Care Clinic during pandemic | 15 | |
| 14 | Laboratories | Oral Pathology Laboratory | 15 | |
| 15 | | CAD N MILL Laboratory | 16 | |
| 16 | | Ceramic Laboratory | 16 | |
| 17 | | Orthodontics Museum | 17 | |
| 18 | | Phantom head Laboratory 1 | 17 | |
| 19 | | Plaster Laboratory | 18 | |
| 20 | | Casting Laboratory | 18 | |
| 21 | | Special Equipments | Pentahead Microscope | 19 |
| 22 | | | Air Abrasion Unit | 19 |
| 23 | | | CAD CAM Machine | 20 |
| 24 | Caries scan pro | | 20 | |
| 25 | Cone Beam CT | | 21 | |
| 26 | Diagnodent | | 21 | |
| 27 | Dolphin imaging system | | 22 | |
| 28 | Endodontic Microscope | | 22 | |
| 29 | Hardness tester | | 23 | |
| 30 | Laser | | 23 | |
| 31 | Ozone Unit | | 24 | |
| 32 | OPG | | 24 | |
| 33 | Research Microscope | | 25 | |
| 34 | RVG | 25 | | |
| 35 | Intra oral periapical radiography unit (IOPA) | 26 | | |
| 36 | TAD- BPD Machine | 26 | | |
| 37 | Universal Testing Machine | 27 | | |
| 38 | Intra oral periapical radiography unit (IOPA) Simulator | 27 | | |
| 39 | Left Handed Dental Chair | 28 | | |
| 40 | Dentsply Multimat 2, Touch and pres | 28 | | |
| 41 | Centurion Q50 Ney | 29 | | |
| 42 | Ivoclar Vivadent | 29 | | |
| 43 | Jelrus VIP vision 300 | 30 | | |

| Yenepoya Medical College and Hospital | | | |
|--|-----------------------------|--|----|
| 44 | | Hospital Entrance | 31 |
| 45 | Facilities for Patient care | Ambulance | 31 |
| 46 | | Accident and Emergency Entrance | 32 |
| 47 | | Casualty Entrance | 32 |
| 48 | | Casualty Reception | 33 |
| 49 | | Casualty Beds | 33 |
| 50 | | Casualty X-ray Room | 34 |
| 51 | | Casualty Ultra Sound | 34 |
| 52 | | OPD | 35 |
| 53 | | Senior Citizen Clinic | 36 |
| 54 | | Consultation room | 37 |
| 55 | | Physiotherapy OPD | 37 |
| 56 | | Department of Geriatric Medicine OPD | 38 |
| 57 | | Pharmacy | 38 |
| 58 | | Medical Store | 39 |
| 59 | | IPD ward | 39 |
| 60 | | Procedure room in ward | 40 |
| 61 | | Respiratory Medicine IP ward | 40 |
| 62 | | Respiratory medicine female ward | 41 |
| 63 | | Dermatology venereology & Leprosy ward | 41 |
| 64 | | Laboratory | 42 |
| 65 | | Blood Bank | 43 |
| 66 | | Blood component preparation room | 43 |
| 67 | | Clinical Biochemistry laboratory | 44 |
| 68 | | Pulmonary function laboratory | 45 |
| 69 | | Isolation Entrance | 45 |
| 70 | | Isolation room | 46 |
| 71 | | Medical Intensive Care Unit | 46 |
| 72 | | Neonatal Intensive Care Unit | 47 |
| 73 | | NICU High risk babies | 47 |
| 74 | | NICU Septic /Outborn babies | 48 |
| 75 | | NICU Observation /Phototherapy | 48 |
| 76 | | NICU Preterm babies | 49 |
| 77 | | Paediatric Intensive Care Unit Entrance | 49 |
| 78 | | Surgical Intensive Care Unit and Intensive Thoracic Unit (SICU & ITU) Entrance | 50 |
| 79 | | SICU Beds | 51 |
| 80 | | Labour theatre (Scrubbing area) | 52 |
| 81 | | LT Baby warmer | 53 |
| 82 | | LT 1 st stage | 54 |
| 83 | | Pre Operative Patient holding area | 54 |
| 84 | | OT Complex | 55 |
| 85 | | OT entrance | 55 |
| 86 | | OT Procedure room | 56 |
| 87 | | Robotic Surgery Unit and Emergency O.T | 56 |
| 88 | | Post Operative Unit | 57 |
| 89 | | Cath lab Entrance | 57 |
| 90 | | Cardio Care Unit | 58 |
| 91 | | Cath Laboratory | 58 |
| 92 | | Central sterile supply department | 59 |

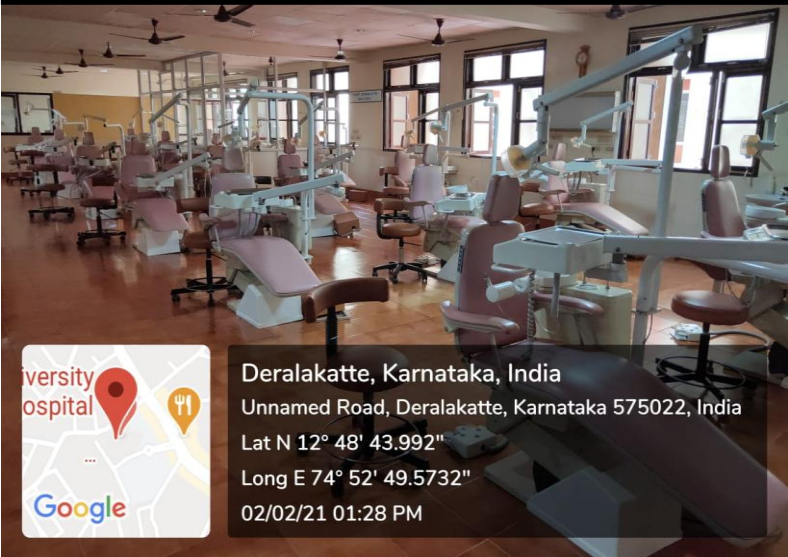
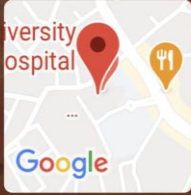
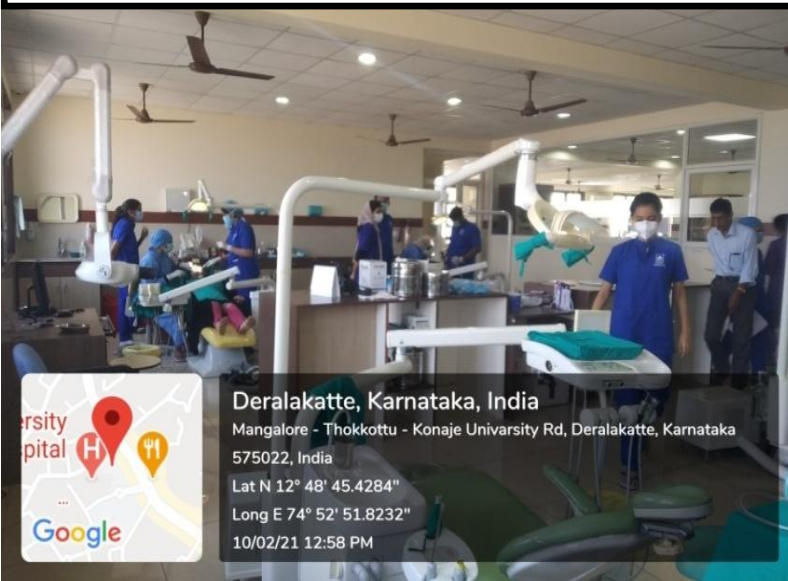

| | | | |
|-----|------------------------------|---|----|
| 93 | | Steam Sterilizer | 59 |
| 94 | | Plasma Sterilizer | 60 |
| 95 | | ETO | 60 |
| 96 | | Packing of sterile materials | 61 |
| 97 | | MDCT in Radiology | 62 |
| 98 | | CT scan | 62 |
| 99 | | 3T MRI Entrance | 63 |
| 100 | | 3T MRI Area | 63 |
| 101 | Faculty of Medicine Anatomy | Dissection hall | 64 |
| 102 | | Cold storage | 64 |
| 103 | | Cadaveric storage tank | 65 |
| 104 | | Specimen cutting machine | 65 |
| 105 | Bio Chemistry Department | Biochemistry Department Entrance | 66 |
| 106 | | Densitometer and Spectrophotometer at research laboratory | 66 |
| 107 | | Incubator, Hot air over in research laboratory | 67 |
| 108 | Physiology Department | Physiology Department Entrance | 67 |
| 109 | | Neurophysiology laboratory | 68 |
| 110 | | Human laboratory | 68 |
| 111 | | Instrument storage | 69 |
| 112 | Pharmacology Department | Pharmacology Department Entrance | 69 |
| 113 | | Spectro Photometer | 70 |
| 114 | | Rota rod | 70 |
| 115 | | Rota Evaporator | 71 |
| 116 | Microbiology Department | Microbiology Department Entrance | 71 |
| 117 | | Hot air oven and Incubator Diagnostic laboratory, Distillation plant in Diagnostic laboratory | 72 |
| 118 | | Deep freezer (-80c) in Mycology | 73 |
| 119 | | Biosafety cabin | 73 |
| 120 | Pathology Department | Pathology Department Entrance | 74 |
| 121 | | Pentahead Microscope | 74 |
| 122 | | Decca head Microscope | 75 |
| 123 | | Stainer | 75 |
| 124 | | Crystate | 76 |
| 125 | | Incubator Tissue processor | 76 |
| 126 | Forensic Medicine Department | Forensic Medicine Department Entrance | 77 |
| 127 | | Vernier Caliper | 77 |
| 128 | | Automatic tissue processor in PG | 78 |
| 129 | | Striker (Autopsy saw) | 78 |
| 130 | | Ice lined refrigerator | 79 |
| 131 | | Hot air oven and Incubator analytical balance spirometer, soil test kit. | 79 |
| 132 | YRC | Research laboratory | 80 |
| 133 | | YRC Analytical laboratory | 81 |
| 134 | | YRC CC laboratory 2 | 81 |
| 135 | | YRC Cell Culture laboratory | 82 |





| | | | |
|--|--------------|--|-----|
| 136 | | YRC Class room-1 | 82 |
| 137 | | YRC Microbiology laboratory | 83 |
| 138 | | YRC Molecular biology laboratory | 83 |
| 139 | | YRC Omics laboratory 2 | 84 |
| 140 | | YRC Scholars room 2 | 84 |
| 141 | | YRC Stem Cell laboratory | 85 |
| 142 | | YRC Stem cell laboratory | 85 |
| 143 | | YRC Synthesis wood | 86 |
| 144 | Animal House | Small Animal House | 86 |
| 145 | | Ventilated Caging system | 87 |
| 146 | | Large Animal House | 87 |
| 147 | | Sterile Chamber | 88 |
| 148 | | Department of Dermatology and Psychiatry | 88 |
| 149 | | Super Specialty OPDS | 89 |
| 150 | | Surgery OPD | 89 |
| 151 | | Septic / Out born Babies | 90 |
| 152 | | Phototherapy | 90 |
| 153 | | CSSD steam sterilizer | 91 |
| 154 | | Paediatric OPD | 91 |
| Department of Audiology and Speech Language Pathology | | | |
| 155 | | Computerized speech laboratory | 92 |
| 156 | | Interacoustic 40 Audiometer | 92 |
| 157 | | Distingrator Pharmaceutics laboratory | 93 |
| 158 | | Ice Maker Pharmaceutics laboratory | 93 |
| 159 | | Dissolution Pharmaceutics laboratory | 94 |
| 160 | | Fribillator Pharmaceutics laboratory | 94 |
| 161 | | Skeleton human Anatomy Physiology laboratory | 95 |
| 162 | | Distillation Chamber -Physical Pharmaceutics laboratory | 95 |
| 163 | | Autoclave - Microbiology and Pharmacognosy laboratory | 96 |
| 164 | | Double Cone Blender- Pharmaceutics laboratory | 96 |
| 165 | | Fume Chamber Pharmaceutics chemistry laboratory | 97 |
| 166 | | 12VU1900 Pharmaceutics Analysis laboratory | 97 |
| 167 | | Olympus Microscope HAP Laboratory | 98 |
| 168 | | Semi Auto Analyzer Instrumental room | 98 |
| 169 | | Sensitive weightage balance | 99 |
| 170 | | Digital Microscope Instrumental room | 99 |
| 171 | | Inoculation Chamber Pharmaceutical Microbiology Laboratory | 100 |
| 172 | | Anatomy Museum | 100 |
| 173 | | Natural Drug Museum Pharmacognosy Laboratory | 101 |
| 174 | | Pharmaceutics Laboratory | 101 |



| | | | |
|---|--|--|-----|
| 175 | | Physical Pharmaceutics laboratory | 102 |
| 176 | | Pharmaceutical Chemistry Laboratory | 102 |
| 177 | | Pharmacology Laboratory | 103 |
| 178 | | Pharmacognosy Laboratory | 103 |
| Yenepoya Institute of Allied Health Sciences | | | |
| 179 | | Oxygenator Cardiotomy Reservoir Bcd Cannulas | 104 |
| 180 | | Ventilator Circuit Iv Cannula Anaesthesia Mask Et Tubes | 104 |
| 181 | | OT Table | 105 |
| 182 | | ECG Machine | 106 |
| 183 | | Dialysis Machine | 106 |
| 184 | | Mechanical Ventilator Endoscopy Machine | 107 |
| 185 | | Therapeutic Ultrasound | 108 |
| 186 | | Exercise therapy unit | 108 |
| 187 | | Short wave diathermy | 109 |
| 188 | | UVR lamp | 110 |
| 189 | | Hand rehabilitation unit | 110 |
| 190 | | Interferential therapy | 111 |
| 191 | | Shoulder wheel | 112 |
| 192 | | Static bicycle | 113 |
| 193 | | Electrical stimulation | 113 |
| Yenepoya Ayurveda Medical College and Hospital | | | |
| 194 | | Alice Force 8 inch | 114 |
| 195 | | Auroscope | 114 |
| 196 | | B P Apparatus | 115 |
| 197 | | Bedside screen | 115 |
| 198 | | Bull's lamp | 116 |
| 199 | | Crash Cart | 116 |
| 200 | | Cuscos speculum | 117 |
| 201 | | Defibrillator | 117 |
| 202 | | Dressing trolley | 118 |
| 203 | | ECG machine | 118 |
| 204 | | ENT Kit | 119 |
| 205 | | Examination lamp | 119 |
| 206 | | Examination table | 120 |
| 207 | | Fundoscope | 120 |
| 208 | | Height measuring scale | 121 |
| 209 | | Hydraulic trolley | 121 |
| 210 | | I V stand | 122 |
| 211 | | Instrumental trolley | 122 |
| 212 | | Knee hammer | 123 |
| 213 | | Leg traction | 123 |
| 214 | | Physiotherapy | 124 |
| 215 | | Minor OT | 124 |
| 216 | | Mosquito forceps | 125 |
| 217 | | Nebulization machine | 125 |
| 218 | | Glucometer | 126 |
| 219 | | Ambu Bag | 126 |
| 220 | | Paediatric laryngoscope | 127 |
| 221 | | Paediatric stethoscope | 127 |
| 222 | | Pediatric B P Apparatus | 128 |
| 223 | | Pelvic traction set | 128 |



| | | | |
|--|--|----------------------------------|-----|
| 224 | | Pulse oxymeter | 129 |
| 225 | | Scale | 129 |
| 226 | | Sims speculum | 130 |
| 227 | | Stainless steel bin 12x10 | 130 |
| 228 | | Steel tray with lid 12x8 | 131 |
| 229 | | Sterilizer Electrical | 131 |
| 230 | | Suction Machine | 132 |
| 231 | | Tuning Fork | 132 |
| 232 | | Weighing Machine | 133 |
| 233 | | Wheel Chair | 133 |
| 234 | | Yoga hall | 134 |
| Yenepoya Homeopathic Medical College and Hospital | | | |
| 235 | | Clinical Laboratory Registration | 134 |
| 236 | | Clinical Laboratory | 135 |
| 237 | | Dressing Procedure Room | 136 |
| 238 | | Hospital Dispensary | 136 |
| 239 | | Hospital Entrance | 137 |
| 240 | | Hospital Pharmacy | 137 |
| 241 | | Hospital Kitchen | 138 |
| 242 | | Hospital Reception | 138 |
| 243 | | Hospital Registration | 139 |
| 244 | | Medical Superintendent Room | 139 |
| 245 | | Patient Screening Room | 140 |
| 246 | | Medicine ward (Male) | 140 |
| 247 | | Physiotherapy and Yoga | 141 |
| 248 | | Record Room | 142 |
| 249 | | RMO Room | 142 |
| 250 | | Screening Area | 143 |
| 251 | | SMO Room | 143 |
| 252 | | Sonography Room | 144 |
| 253 | | Surgery OPD | 144 |
| 254 | | Surgery Ward | 145 |
| 255 | | X-RAY Room | 145 |
| Yenepoya Naturopathy and Yogic Science College and Hospital | | | |
| 256 | | Hip bath | 146 |
| 257 | | Spinal Spary | 146 |
| 258 | | Immersion bath | 147 |
| 259 | | Massage table | 147 |
| 260 | | Arm and foot bath | 148 |
| 261 | | Spinal bath | 148 |
| 262 | | Underwater massage | 149 |
| 263 | | Spinal Spray | 149 |
| 264 | | Immersion bath | 150 |
| 265 | | Massage and steam bath | 150 |
| 266 | | Hip bath | 151 |
| 267 | | Spinal bath | 151 |
| 268 | | Consultation room | 152 |




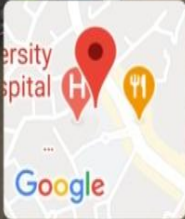
List of facilities available for patient care, teaching- learning and research with geo-tagged evidences




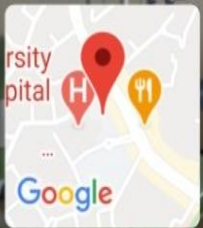
| Sl. No | Facilities | Geo-tagged photos |
|-------------------------|---------------------------------------|--|
| Yenepoya Dental college | | |
| 1. | Clinical learning Clinic UG | <div data-bbox="704 432 1487 485" style="border: 1px solid black; padding: 2px; text-align: center;">Clinical learning Clinic UG</div>  <div data-bbox="722 827 911 1020" style="float: left; margin-right: 10px;">  </div> <div data-bbox="938 842 1446 1010" style="float: right;"> <p>Deralakatte, Karnataka, India Unnamed Road, Deralakatte, Karnataka 575022, India Lat N 12° 48' 43.992" Long E 74° 52' 49.5732" 02/02/21 01:28 PM</p> </div> |
| 2. | Implantology Clinical Area | <div data-bbox="704 1104 1487 1157" style="border: 1px solid black; padding: 2px; text-align: center;">Implantology Clinical Area</div>  <div data-bbox="722 1528 911 1713" style="float: left; margin-right: 10px;">  </div> <div data-bbox="938 1543 1446 1711" style="float: right;"> <p>Deralakatte, Karnataka, India Mangalore - Thokkottu - Konaje University Rd, Deralakatte, Karnataka 575022, India Lat N 12° 48' 45.4284" Long E 74° 52' 51.8232" 10/02/21 12:58 PM</p> </div> |



| | | |
|-----------|------------------------------|--|
| <p>3.</p> | <p>OMR PG Clinic Area</p> | <div data-bbox="683 107 1503 163" style="border: 1px solid black; text-align: center; padding: 2px;">OMR PG Clinic Area</div>  <div data-bbox="706 548 902 764" style="position: absolute; bottom: 10px; left: 10px;">  </div> <div data-bbox="932 562 1461 751" style="position: absolute; bottom: 10px; right: 10px; background-color: #333; color: white; padding: 5px;"> <p>Deralakatte, Karnataka, India Yenepoya University Hospital Bus Stop, Mangalore - Thokkottu - Konaje University Rd, Belma Village, Deralakatte, Karnataka 575022, India Lat N 12° 48' 45.0864" Long E 74° 52' 52.482" 02/02/21 01:40 PM</p> </div> |
| <p>4.</p> | <p>Pedodontics UG Clinic</p> | <div data-bbox="675 821 1503 877" style="border: 1px solid black; text-align: center; padding: 2px;">Pedodontics UG Clinic</div>  <div data-bbox="899 1346 1027 1545" style="position: absolute; bottom: 10px; left: 10px;">  </div> <div data-bbox="1040 1346 1284 1545" style="position: absolute; bottom: 10px; right: 10px; background-color: #333; color: white; padding: 5px;"> <p>Ullal, KA, India University Road, Deralakatte, Ullal, 575022, KA, India Lat 12°48'45"N, Long 74°52'52"E 02/02/2021 02:04 PM</p> </div> |


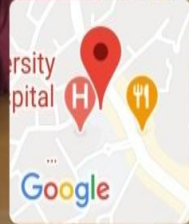
| | | |
|----|-------------------------------|---|
| 5. | Pedodontics Special Care Unit | <div data-bbox="685 100 1490 163" style="border: 1px solid black; padding: 2px; text-align: center;">Pedodontics Special Care Unit</div>  <div data-bbox="711 718 966 856">  </div> <div data-bbox="987 718 1464 856" style="background-color: black; color: white; padding: 5px;"> <p>Ullal, KA, India University Road, Deralakatte, Ullal, 575022, KA, India Lat 12°48'45"N, Long 74°52'52"E 02/02/2021 02:07 PM</p> </div> |
|----|-------------------------------|---|





| | | |
|----|------------------------|--|
| 6. | Orthodontics UG Clinic | <div data-bbox="695 961 1481 1024" style="border: 1px solid black; padding: 2px; text-align: center;">Orthodontics UG Clinic</div>  <div data-bbox="721 1579 971 1717">  </div> <div data-bbox="993 1579 1474 1717" style="background-color: black; color: white; padding: 5px;"> <p>Ullal, KA, India DGI Road, Deralakatte, Ullal, 575022, KA, India Lat 12°48'46"N, Long 74°52'51"E 02/02/2021 02:37 PM</p> </div> |
|----|------------------------|--|



| | | |
|-----------|---|--|
| <p>7.</p> | <p>Pre-clinical Pedontology</p> | <div data-bbox="678 100 1503 163" style="border: 1px solid black; text-align: center; padding: 2px;">Pre-Clinical Pedontology</div>  <div data-bbox="704 730 964 863">  </div> <div data-bbox="987 730 1479 863" style="background-color: black; color: white; padding: 5px;"> <p>Ullal, KA, India University Road, Deralakatte, Ullal, 575022, KA, India Lat 12°48'45"N, Long 74°52'52"E 02/02/2021 02:05 PM</p> </div> |
| <p>8.</p> | <p>Pre-Clinical Conservative Laboratory</p> | <div data-bbox="691 926 1490 982" style="border: 1px solid black; text-align: center; padding: 2px;">Pre-Clinical Conservative Laboratory</div>  <div data-bbox="708 1409 891 1625">  </div> <div data-bbox="907 1409 1479 1625" style="background-color: black; color: white; padding: 5px;"> <p>Deralakatte, Karnataka, India Mangalore - Thokkottu - Konaje University Rd, Deralakatte, Karnataka 575022, India Lat N 12° 48' 45.3312" Long E 74° 52' 51.5928" 13/02/21 02:18 PM</p> </div> |


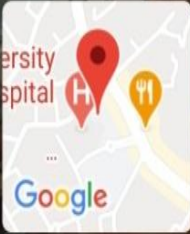
| | | |
|------------|---|--|
| <p>9.</p> | <p>Pre-Clinical Prosthodontics Laboratory</p> | <div data-bbox="675 102 1507 163" style="border: 1px solid black; text-align: center; padding: 2px;"> <p>Pre-Clinical Prosthodontics Laboratory</p> </div>  <div data-bbox="695 634 896 892" style="float: left; margin-right: 10px;">  </div> <div data-bbox="922 646 1485 892" style="float: right; background-color: #f0f0f0; padding: 5px; border: 1px solid #ccc;"> <p>Deralakatte, Karnataka, India Mangalore - Thokkottu - Konaje University Rd, Deralakatte, Karnataka 575022, India Lat N 12° 48' 45.8064" Long E 74° 52' 51.7512" 02/02/21 01:57 PM</p> </div> |
| <p>10.</p> | <p>Priority Clinic</p> | <div data-bbox="662 978 1520 1039" style="border: 1px solid black; text-align: center; padding: 2px;"> <p>Priority Clinic</p> </div>  <div data-bbox="682 1465 883 1690" style="float: left; margin-right: 10px;">  </div> <div data-bbox="906 1478 1502 1690" style="float: right; background-color: #f0f0f0; padding: 5px; border: 1px solid #ccc;"> <p>Deralakatte, Karnataka, India Yenepoya University Hospital Bus Stop, Mangalore - Thokkottu - Konaje University Rd, Belma Village, Deralakatte, Karnataka 575022, India Lat N 12° 48' 45.1728" Long E 74° 52' 52.032" 10/02/21 12:54 PM</p> </div> |

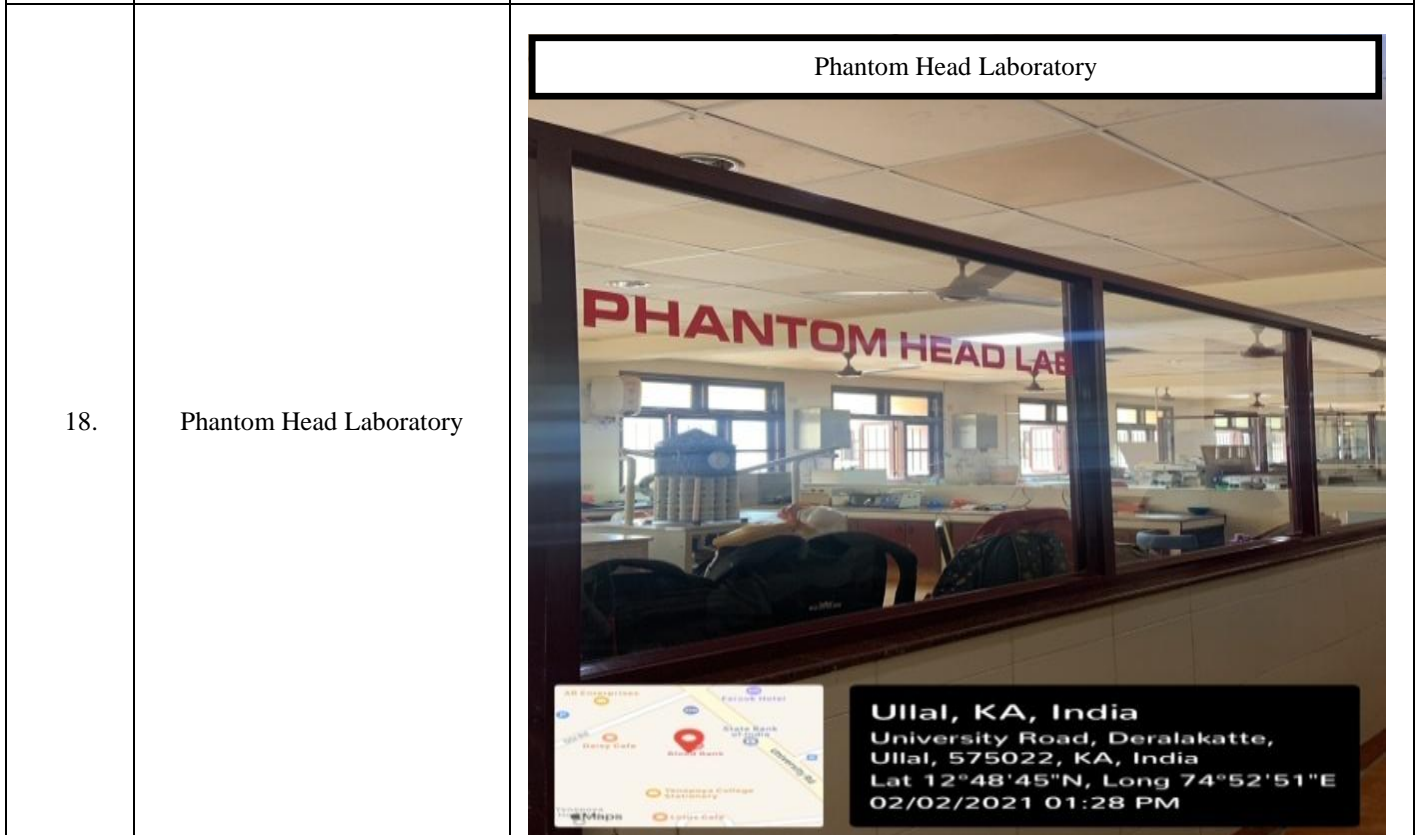
| | | |
|------------|---|--|
| <p>11.</p> | <p>Prosthodontics Laboratory PG Section</p> | <div style="border: 1px solid black; padding: 5px; text-align: center;"> <p>Prosthodontics Laboratory PG Section</p>  <div style="display: flex; justify-content: space-between; align-items: flex-end;">  <div style="background-color: black; color: white; padding: 5px;"> <p>Ullal, KA, India University Road, Deralakatte, Ullal, 575022, KA, India Lat 12°48'45"N, Long 74°52'52"E 02/02/2021 01:25 PM</p> </div> </div> </div> |
|------------|---|--|




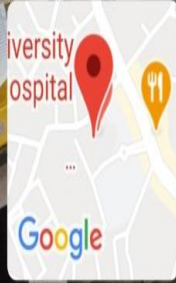
| | | |
|------------|----------------------------------|---|
| <p>12.</p> | <p>Main Patient Waiting Area</p> | <div style="border: 1px solid black; padding: 5px; text-align: center;"> <p>Main Patient Waiting Area</p>  <div style="display: flex; justify-content: space-between; align-items: flex-end;">  <div style="background-color: black; color: white; padding: 5px;"> <p>Deralakatte, Karnataka, India Mangalore - Thokkottu - Konaje University Rd, Deralakatte, Karnataka 575022, India Lat N 12° 48' 45.9756" Long E 74° 52' 51.8016" 10/02/21 01:26 PM</p> </div> </div> </div> |
|------------|----------------------------------|---|

| | | |
|------------|---|--|
| <p>13.</p> | <p>Special Care Clinic during pandemic</p> | <div data-bbox="690 105 1490 163" style="border: 1px solid black; text-align: center; padding: 2px;">Special Care Clinic during pandemic</div>  <div data-bbox="711 724 922 882" style="float: left; margin-right: 10px;">  </div> <div data-bbox="950 724 1356 882" style="float: right; border: 1px solid black; padding: 5px;"> <p>Deralakatte, Karnataka, India Mangalore - Thokkottu - Konaje University Rd, Deralakatte, Karnataka 575022, India Lat N 12° 48' 45.594" Long E 74° 52' 51.618" 11/02/21 11:12 AM</p> </div> |
| <p>14.</p> | <p>Laboratories Oral Pathology Laboratory</p> | <div data-bbox="690 955 1490 1014" style="border: 1px solid black; text-align: center; padding: 2px;">Oral Pathology Laboratory</div>  <div data-bbox="711 1438 922 1648" style="float: left; margin-right: 10px;">  </div> <div data-bbox="917 1438 1477 1648" style="float: right; border: 1px solid black; padding: 5px;"> <p>Deralakatte, Karnataka, India Mangalore - Thokkottu - Konaje University Rd, Deralakatte, Karnataka 575022, India Lat N 12° 48' 45.0504" Long E 74° 52' 51.8052" 10/02/21 12:48 PM</p> </div> |

| | | |
|------------|------------------------------|--|
| <p>15.</p> | <p>CAD N MILL Laboratory</p> | <div data-bbox="669 107 1511 170" style="border: 1px solid black; padding: 2px; text-align: center;">CAD N MILL Laboratory</div>  <div data-bbox="894 638 1027 848" style="position: absolute; top: 30%; left: 55%;">  </div> <div data-bbox="1045 659 1279 827" style="position: absolute; top: 31%; left: 64%; background-color: black; color: white; padding: 5px;"> <p>Ullal, KA, India University Road, Deralakatte, Ullal, 575022, KA, India Lat 12°48'45"N, Long 74°52'51"E 02/02/2021 01:30 PM</p> </div> |
|------------|------------------------------|--|

| | | |
|------------|---------------------------|--|
| <p>16.</p> | <p>Ceramic Laboratory</p> | <div data-bbox="669 926 1511 989" style="border: 1px solid black; padding: 2px; text-align: center;">Ceramic Laboratory</div>  <div data-bbox="695 1430 883 1661" style="position: absolute; top: 68%; left: 42%;">  </div> <div data-bbox="915 1451 1446 1650" style="position: absolute; top: 69%; left: 56%; background-color: black; color: white; padding: 5px;"> <p>Deralakatte, Karnataka, India Mangalore - Thokkottu - Konaje University Rd, Deralakatte, Karnataka 575022, India Lat N 12° 48' 45.3168" Long E 74° 52' 51.3768" 10/02/21 12:52 PM</p> </div> |
|------------|---------------------------|--|



| | | |
|------------|---------------------------|---|
| <p>19.</p> | <p>Plaster Laboratory</p> | <div data-bbox="688 107 1490 170" style="border: 1px solid black; text-align: center; padding: 2px;">Plaster Laboratory</div>  <div data-bbox="704 741 964 884">  </div> <div data-bbox="992 741 1479 884" style="background-color: black; color: white; padding: 5px;"> <p>Ullal, KA, India University Road, Deralakatte, Ullal, 575022, KA, India Lat 12°48'45"N, Long 74°52'52"E 02/02/2021 02:43 PM</p> </div> |
| <p>20.</p> | <p>Casting Laboratory</p> | <div data-bbox="688 932 1490 995" style="border: 1px solid black; text-align: center; padding: 2px;">Casting Laboratory</div>  <div data-bbox="712 1339 886 1619">  </div> <div data-bbox="906 1360 1458 1619" style="background-color: black; color: white; padding: 5px;"> <p>Deralakatte, Karnataka, India Unnamed Road, Deralakatte, Karnataka 575022, India Lat N 12° 48' 43.9164" Long E 74° 52' 49.4796" 18/02/21 01:06 PM</p> </div> |

Special equipments

21.

Pentahead Microscope

Pentahead Microscope







22.





Air abrasion unit



Air abrasion unit







| | | |
|------------|------------------------|---|
| <p>23.</p> | <p>CAD CAM Machine</p> | <div data-bbox="690 105 1494 168" style="border: 1px solid black; text-align: center; padding: 2px;">CAD CAM Machine</div>  <div data-bbox="706 714 966 850">  </div> <div data-bbox="982 714 1477 850" style="background-color: black; color: white; padding: 5px;"> <p>Ullal, KA, India University Road, Deralakatte, Ullal, 575022, KA, India Lat 12°48'45"N, Long 74°52'53"E 02/02/2021 01:35 PM</p> </div> |
|------------|------------------------|---|



| | | |
|------------|------------------------|--|
| <p>24.</p> | <p>Caries scan pro</p> | <div data-bbox="682 924 1502 987" style="border: 1px solid black; text-align: center; padding: 2px;">Caries scan pro</div>  <div data-bbox="706 1575 966 1732">  </div> <div data-bbox="982 1575 1477 1732" style="background-color: black; color: white; padding: 5px;"> <p>Ullal, KA, India University Road, Deralakatte, Ullal, 575022, KA, India Lat 12°48'44"N, Long 74°52'52"E 02/02/2021 02:09 PM</p> </div> |
|------------|------------------------|--|


| | | |
|------------|---------------------|--|
| <p>25.</p> | <p>Cone Beam CT</p> | <div data-bbox="678 107 1511 170" style="border: 1px solid black; text-align: center; padding: 2px;">Cone Beam CT</div>  <div data-bbox="699 661 938 814">  </div> <div data-bbox="967 667 1490 814" style="background-color: black; color: white; padding: 5px;"> <p>Deralakatte, Karnataka, India Unnamed Road, Deralakatte, Karnataka 575022, India Lat N 12° 48' 44.4204" Long E 74° 52' 50.2968" 02/02/21 01:25 PM</p> </div> |
| <p>26.</p> | <p>Diagnodent</p> | <div data-bbox="667 867 1511 930" style="border: 1px solid black; text-align: center; padding: 2px;">Diagnodent</div>  <div data-bbox="691 1459 959 1591">  </div> <div data-bbox="987 1459 1490 1591" style="background-color: black; color: white; padding: 5px;"> <p>Ullal, KA, India University Road, Deralakatte, Ullal, 575022, KA, India Lat 12°48'45"N, Long 74°52'52"E 02/02/2021 03:03 PM</p> </div> |


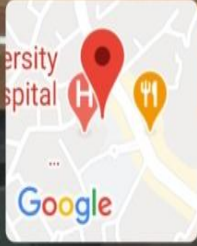


| | | |
|------------|-------------------------------|---|
| <p>27.</p> | <p>Dolphin Imaging System</p> | <div data-bbox="683 107 1495 170" style="border: 1px solid black; padding: 2px; text-align: center;"> <p>Dolphin Imaging System</p> </div>  <div data-bbox="706 787 966 934">  </div> <div data-bbox="982 787 1485 934" style="background-color: black; color: white; padding: 5px;"> <p>Ullal, KA, India University Road, Deralakatte, Ullal, 575022, KA, India Lat 12°48'46"N, Long 74°52'52"E 02/02/2021 02:50 PM</p> </div> |
|------------|-------------------------------|---|





| | | |
|------------|------------------------------|--|
| <p>28.</p> | <p>Endodontic Microscope</p> | <div data-bbox="683 989 1495 1052" style="border: 1px solid black; padding: 2px; text-align: center;"> <p>Endodontic Microscope</p> </div>  <div data-bbox="706 1648 966 1795">  </div> <div data-bbox="982 1648 1485 1795" style="background-color: black; color: white; padding: 5px;"> <p>Ullal, KA, India DGI Road, Deralakatte, Ullal, 575022, KA, India Lat 12°48'47"N, Long 74°52'51"E 02/02/2021 02:22 PM</p> </div> |
|------------|------------------------------|--|



| | | |
|------------|------------------------|---|
| <p>29.</p> | <p>Hardness tester</p> | <div data-bbox="688 107 1495 163" style="border: 1px solid black; text-align: center; padding: 2px;">Hardness tester</div>  <div data-bbox="708 741 935 915">  </div> <div data-bbox="964 741 1474 915" style="background-color: #333; color: white; padding: 5px;"> <p>Deralakatte, Karnataka, India Mangalore - Thokkottu - Konaje University Rd, Deralakatte, Karnataka 575022, India Lat N 12° 48' 45.8352" Long E 74° 52' 51.7116" 02/02/21 01:56 PM</p> </div> |
|------------|------------------------|---|



| | | |
|------------|--------------|--|
| <p>30.</p> | <p>Laser</p> | <div data-bbox="688 982 1495 1039" style="border: 1px solid black; text-align: center; padding: 2px;">Laser</div>  <div data-bbox="708 1602 967 1738">  </div> <div data-bbox="992 1602 1474 1738" style="background-color: #333; color: white; padding: 5px;"> <p>Ullal, KA, India DGI Road, Deralakatte, Ullal, 575022, KA, India Lat 12°48'45"N, Long 74°52'51"E 02/02/2021 02:31 PM</p> </div> |
|------------|--------------|--|



| | | |
|------------|-------------------|--|
| <p>31.</p> | <p>Ozone Unit</p> | <div style="border: 1px solid black; padding: 5px; text-align: center;"> <p>Ozone Unit</p> </div>  <div style="position: absolute; bottom: 10px; right: 10px; background-color: black; color: white; padding: 5px;"> <p>Ullal, KA, India DGI Road, Deralakatte, Ullal, 575022, KA, India Lat 12°48'47"N, Long 74°52'51"E 02/02/2021 02:32 PM</p> </div> |
| <p>32.</p> | <p>OPG</p> | <div style="border: 1px solid black; padding: 5px; text-align: center;"> <p>OPG</p> </div>  <div style="position: absolute; bottom: 10px; left: 10px; background-color: black; color: white; padding: 5px;">  <p>Someshwara, Karnataka, India Unnamed Road, Someshwara, Karnataka 575022, India Lat N 12° 48' 43.758" Long E 74° 52' 50.9952" 02/02/21 01:36 PM</p> </div> |



| | | |
|------------|----------------------------|--|
| <p>33.</p> | <p>Research Microscope</p> | <div data-bbox="667 107 1511 170" style="border: 1px solid black; text-align: center; padding: 2px;">Research Microscope</div>  <div data-bbox="686 640 881 884" style="float: left; margin-right: 10px;">  </div> <div data-bbox="906 653 1495 877" style="background-color: #333; color: white; padding: 5px;"> <p>Deralakatte, Karnataka, India Mangalore - Thokkottu - Konaje University Rd, Deralakatte, Karnataka 575022, India Lat N 12° 48' 45.2268" Long E 74° 52' 51.4488" 10/02/21 12:46 PM</p> </div> |
| <p>34.</p> | <p>RVG</p> | <div data-bbox="667 968 1511 1031" style="border: 1px solid black; text-align: center; padding: 2px;">RVG</div>  <div data-bbox="686 1417 881 1640" style="float: left; margin-right: 10px;">  </div> <div data-bbox="906 1430 1495 1633" style="background-color: #333; color: white; padding: 5px;"> <p>Someshwara, Karnataka, India Unnamed Road, Someshwara, Karnataka 575022, India Lat N 12° 48' 43.8912" Long E 74° 52' 50.2284" 02/02/21 01:39 PM</p> </div> |





| | | |
|------------|---|---|
| <p>35.</p> | <p>Intra oral perapical radiography unit (IOPA)</p> | <div data-bbox="673 107 1507 170" style="border: 1px solid black; padding: 2px; text-align: center;"> <p>Intra oral perapical radiography unit (IOPA)</p> </div>  <div data-bbox="695 699 930 867">  </div> <div data-bbox="954 699 1482 867" style="background-color: black; color: white; padding: 5px;"> <p>Someshwara, Karnataka, India Unnamed Road, Someshwara, Karnataka 575022, India Lat N 12° 48' 43.3944" Long E 74° 52' 50.4768" 02/02/21 01:37 PM</p> </div> |
| <p>36.</p> | <p>TAD- BPD Machine</p> | <div data-bbox="683 940 1500 1003" style="border: 1px solid black; padding: 2px; text-align: center;"> <p>TAD- BPD Machine</p> </div>  <div data-bbox="902 1476 1027 1696">  </div> <div data-bbox="1044 1476 1284 1696" style="background-color: black; color: white; padding: 5px;"> <p>Ullal, KA, India University Road, Deralakatte, Ullal, 575022, KA, India Lat 12°48'45"N, Long 74°52'52"E 02/02/2021 02:48 PM</p> </div> |

| | | |
|------------|----------------------------------|--|
| <p>37.</p> | <p>Universal Testing Machine</p> | <div style="border: 1px solid black; padding: 5px; text-align: center;"> <p>Universal Testing Machine</p> </div>  <div style="display: flex; justify-content: space-between; align-items: flex-start; margin-top: 10px;"> <div data-bbox="665 672 925 840">  </div> <div data-bbox="941 672 1510 840" style="background-color: #333; color: white; padding: 5px;"> <p>Deralakatte, Karnataka, India Mangalore - Thokkottu - Konaje University Rd, Deralakatte, Karnataka 575022, India Lat N 12° 48' 45.8352" Long E 74° 52' 51.7116" 02/02/21 01:56 PM</p> </div> </div> |
|------------|----------------------------------|--|

| | | |
|------------|-----------------------|--|
| <p>38.</p> | <p>IOPA Simulator</p> | <div style="border: 1px solid black; padding: 5px; text-align: center;"> <p>IOPA Simulator</p> </div>  <div style="display: flex; justify-content: space-between; align-items: flex-start; margin-top: 10px;"> <div data-bbox="665 1449 925 1701">  </div> <div data-bbox="941 1449 1510 1701" style="background-color: #333; color: white; padding: 5px;"> <p>Deralakatte, Karnataka, India Mangalore - Thokkottu - Konaje University Rd, Deralakatte, Karnataka 575022, India Lat N 12° 48' 45.396" Long E 74° 52' 51.5172" 02/02/21 01:30 PM</p> </div> </div> |
|------------|-----------------------|--|

| | | |
|------------|--------------------------|--|
| <p>39.</p> | <p>Left Handed Chair</p> | <div data-bbox="683 107 1500 170" style="border: 1px solid black; padding: 2px; text-align: center;"> <p>Left Handed Chair</p> </div>  <div data-bbox="899 646 1029 856" style="position: absolute; top: 308px; left: 554px;">  </div> <div data-bbox="1036 646 1279 856" style="position: absolute; top: 308px; left: 638px; background-color: black; color: white; padding: 5px;"> <p>Ullal, KA, India DGI Road, Deralakatte, Ullal, 575022, KA, India Lat 12°48'46"N, Long 74°52'51"E 02/02/2021 02:56 PM</p> </div> |
|------------|--------------------------|--|

| | | |
|------------|---|--|
| <p>40.</p> | <p>Dentsply Multimat 2, Touch and press</p> | <div data-bbox="695 940 1490 1003" style="border: 1px solid black; padding: 2px; text-align: center;"> <p>Dentsply Multimat 2, Touch and press</p> </div>  <div data-bbox="716 1528 971 1665" style="position: absolute; top: 728px; left: 441px;">  </div> <div data-bbox="977 1528 1464 1665" style="position: absolute; top: 728px; left: 602px; background-color: black; color: white; padding: 5px;"> <p>Ullal, KA, India University Road, Deralakatte, Ullal, 575022, KA, India Lat 12°48'46"N, Long 74°52'52"E 02/02/2021 01:36 PM</p> </div> |
|------------|---|--|

| | | |
|------------|---|---|
| <p>41.</p> | <p>Centurion Q50 Ney</p> | <div data-bbox="673 100 1510 867"> <p style="text-align: center;">Centurion Q50 Ney</p>  <div style="display: flex; justify-content: space-between; align-items: flex-end;">  <div style="background-color: black; color: white; padding: 5px;"> <p>Ullal, KA, India University Road, Deralakatte, Ullal, 575022, KA, India Lat 12°48'46"N, Long 74°52'52"E 02/02/2021 01:37 PM</p> </div> </div> </div> |
| <p>42.</p> | <p>Ivoclar Vivadent Program at P310</p> | <div data-bbox="673 926 1510 1623"> <p style="text-align: center;">Ivoclar Vivadent Program at P310</p>  <div style="display: flex; justify-content: space-between; align-items: flex-end;">  <div style="background-color: black; color: white; padding: 5px;"> <p>Ullal, KA, India University Road, Deralakatte, Ullal, 575022, KA, India Lat 12°48'46"N, Long 74°52'52"E 02/02/2021 01:36 PM</p> </div> </div> </div> |

Jelrus VIP vision 300

43.

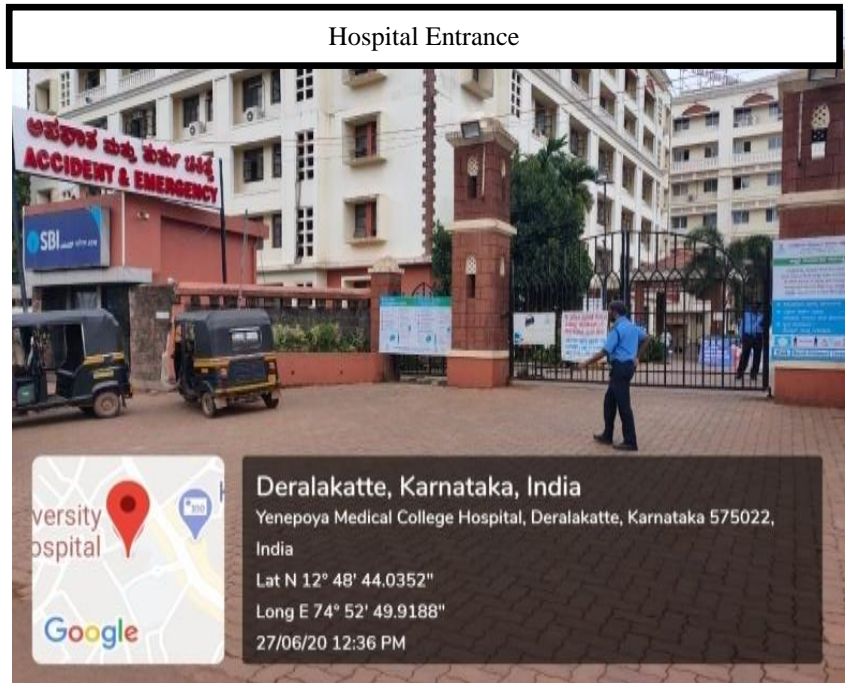
Jelrus VIP vision 300



YENEPOYA MEDICAL COLLEGE HOSPITAL

44.

Hospital Entrance



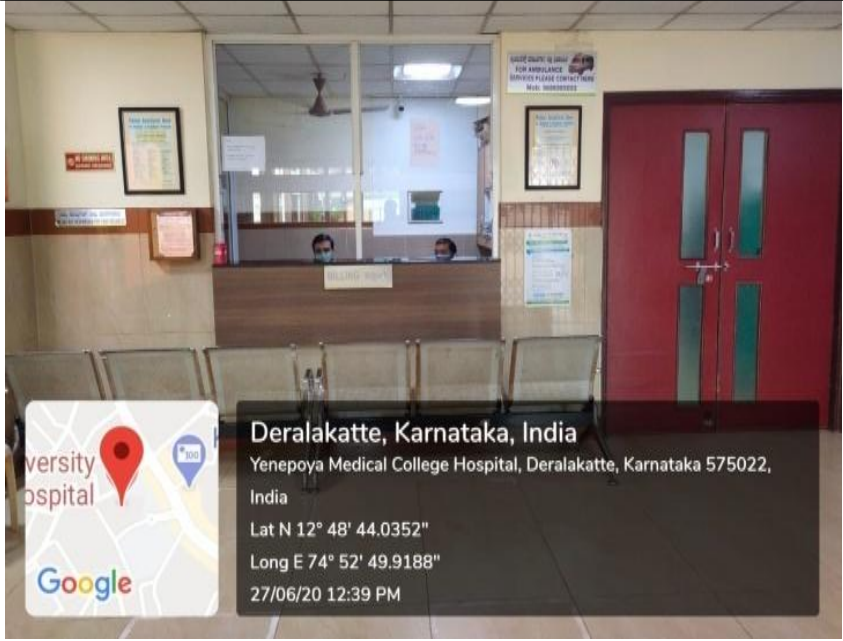



Facilities for Patient Care





45.

Ambulance







| | | |
|-----------|-------------------------------|--|
| <p>46</p> | <p>Accident and Emergency</p> | <div style="border: 1px solid black; padding: 5px; text-align: center;"> <p>Accident and Emergency</p> </div>  <div style="display: flex; align-items: center;">  <div style="margin-left: 10px;"> <p>Someshwara, Karnataka, India RV7J+47Q, Someshwara, Karnataka 575022, India Lat 12.812899° Long 74.880751° 18/11/21 12:16 PM</p> </div> </div> |
| <p>47</p> | <p>Casualty Entrance</p> | <div style="border: 1px solid black; padding: 5px; text-align: center;"> <p>Casualty Entrance</p> </div>  <div style="display: flex; align-items: center;">  <div style="margin-left: 10px;"> <p>Someshwara, Karnataka, India RV7J+68F, Someshwara, Karnataka 575022, India Lat 12.81294° Long 74.880784° 18/11/21 12:17 PM</p> </div> </div> |



| | | |
|-----------|---------------------------|--|
| <p>48</p> | <p>Casualty Reception</p> | <div data-bbox="669 121 1507 184" style="border: 1px solid black; text-align: center; padding: 2px;">Casualty Reception</div>  <div data-bbox="690 583 885 800" style="float: left; margin-right: 10px;">  </div> <div data-bbox="906 590 1485 793" style="float: right; background-color: #333; color: white; padding: 5px;"> <p>Deralakatte, Karnataka, India Yenepoya Medical College Hospital, Deralakatte, Karnataka 575022, India Lat N 12° 48' 44.0352" Long E 74° 52' 49.9188" 27/06/20 12:39 PM</p> </div> |
| <p>49</p> | <p>Casualty Beds</p> | <div data-bbox="662 888 1516 951" style="border: 1px solid black; text-align: center; padding: 2px;">Casualty Beds</div>  <div data-bbox="662 1360 857 1564" style="float: left; margin-right: 10px;">  </div> <div data-bbox="868 1367 1516 1570" style="float: right; background-color: #333; color: white; padding: 5px;"> <p>Someshwara, Karnataka, India RV7J+47Q, Someshwara, Karnataka 575022, India Lat 12.81276° Long 74.880775° 18/11/21 12:19 PM</p> </div> |

| | | |
|-----------|-----------------------------|--|
| <p>50</p> | <p>Casualty X-ray Room</p> | <div style="border: 1px solid black; padding: 5px;"> <p style="text-align: center;">Casualty X-ray Room</p>  <div style="display: flex; justify-content: space-between; align-items: center;">  <div style="text-align: right;"> <p>Someshwara, Karnataka, India RV7J+47Q, Someshwara, Karnataka 575022, India Lat 12.812617° Long 74.880613° 18/11/21 12:21 PM</p> </div> </div> </div> |
| <p>51</p> | <p>Casualty Ultra Sound</p> | <div style="border: 1px solid black; padding: 5px;"> <p style="text-align: center;">Casualty Ultra Sound</p>  <div style="display: flex; justify-content: space-between; align-items: center;">  <div style="text-align: right;"> <p>Deralakatte, Karnataka, India Yenepoya Medical College Hospital, Deralakatte, Karnataka 575022, India Lat N 12° 48' 44.0352" Long E 74° 52' 49.9188" 27/06/20 12:48 PM</p> </div> </div> </div> |

| | | |
|-----------|--|--|
| <p>52</p> | <p>OPD (Ground floor, Basement, 1st floor) YMCH</p> | <div data-bbox="667 115 1516 176" style="border: 1px solid black; padding: 2px; text-align: center;"> <p>OPD (Ground floor,Basement, 1st floor) YMCH</p> </div>  <div data-bbox="667 646 1516 787" style="border: 1px solid black; padding: 5px;">  <p>Someshwara, Karnataka, India RV6J+MQQ, Someshwara, Karnataka 575022, India Lat 12.811589° Long 74.881277° 18/11/21 01:13 PM</p> </div> |
| <p>53</p> | <p>OPD</p> | <div data-bbox="667 884 1516 945" style="border: 1px solid black; padding: 2px; text-align: center;"> <p>OPD</p> </div>  <div data-bbox="667 1360 1516 1587" style="border: 1px solid black; padding: 5px;">  <p>Someshwara, Karnataka, India RV7J+23M, Someshwara, Karnataka 575022, India Lat 12.812258° Long 74.880503° 18/11/21 01:05 PM</p> </div> |


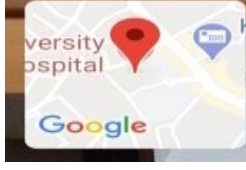
| | | |
|-----------|------------|---|
| <p>54</p> | <p>OPD</p> | <div style="text-align: center; border: 1px solid black; padding: 5px;"> <p>OPD</p> </div>  <div style="display: flex; justify-content: space-between; align-items: center; margin-top: 10px;"> <div data-bbox="657 598 852 787">  <p>Yenepoya Medical College</p> </div> <div data-bbox="860 598 1518 787"> <p>Someshwara, Karnataka, India RV7J+23M, Someshwara, Karnataka 575022, India Lat 12.812257° Long 74.880538° 18/11/21 01:11 PM</p> </div> </div> |
|-----------|------------|---|


| | | |
|-----------|----------------------------------|---|
| <p>55</p> | <p>Senior Citizen Clinic OPD</p> | <div style="text-align: center; border: 1px solid black; padding: 5px;"> <p>Senior Citizen Clinic OPD</p> </div>  <div style="display: flex; justify-content: space-between; align-items: center; margin-top: 10px;"> <div data-bbox="657 1365 852 1554">  <p>Yenepoya Medical College</p> </div> <div data-bbox="860 1365 1518 1554"> <p>Someshwara, Karnataka, India RV7J+23M, Someshwara, Karnataka 575022, India Lat 12.812247° Long 74.880564° 18/11/21 01:08 PM</p> </div> </div> |
|-----------|----------------------------------|---|

| | | |
|-----------|--------------------------|--|
| <p>56</p> | <p>Consultation room</p> | <div style="border: 1px solid black; padding: 5px; text-align: center;"> <p>Consultation room</p> </div>  <div style="display: flex; justify-content: space-between; align-items: flex-start; margin-top: 10px;"> <div data-bbox="657 583 844 798" style="text-align: center;">  <p>Yenepoal College</p> <p>Google</p> </div> <div data-bbox="852 588 1494 798"> <p>Someshwara, Karnataka, India RV7J+23M, Someshwara, Karnataka 575022, India Lat 12.812257° Long 74.880538° 18/11/21 01:09 PM</p> </div> </div> |
|-----------|--------------------------|--|




| | | |
|-----------|--------------------------|---|
| <p>57</p> | <p>Physiotherapy OPD</p> | <div style="border: 1px solid black; padding: 5px; text-align: center;"> <p>Physiotherapy OPD</p> </div>  <div style="display: flex; justify-content: space-between; align-items: flex-start; margin-top: 10px;"> <div data-bbox="690 1459 901 1606" style="text-align: center;">  <p>Yenepoal College</p> <p>Google</p> </div> <div data-bbox="909 1459 1485 1606"> <p>Someshwara, Karnataka, India RV7J+23M, Someshwara, Karnataka 575022, India Lat 12.812342° Long 74.880484° 23/11/21 01:03 PM</p> </div> </div> |
|-----------|--------------------------|---|

| | | |
|-----------|---|---|
| <p>58</p> | <p>Department of Geriatric Medicine OPD (Basement floor) YMCH</p> | <div data-bbox="667 107 1516 170" style="border: 1px solid black; text-align: center; padding: 2px;"> <p>Department of Geriatric Medicine OPD (Basement floor)</p> </div>  <div data-bbox="667 653 1516 800" style="border: 1px solid black; padding: 5px;">  <p>Someshwara, Karnataka, India RV6J+MQQ, Someshwara, Karnataka 575022, India Lat 12.811589° Long 74.881277° 18/11/21 01:11 PM</p> </div> |
|-----------|---|---|



| | | |
|-----------|-----------------|---|
| <p>59</p> | <p>Pharmacy</p> | <div data-bbox="678 877 1495 940" style="border: 1px solid black; text-align: center; padding: 2px;"> <p>Pharmacy</p> </div>  <div data-bbox="678 1444 1495 1612" style="border: 1px solid black; padding: 5px;">  <p>Deralakatte, Karnataka, India Yenepoya Medical College Hospital, Deralakatte, Karnataka 575022, India Lat N 12° 48' 44.0352" Long E 74° 52' 49.9188" 27/06/20 12:54 PM</p> </div> |
|-----------|-----------------|---|





| | | |
|----|---------------|--|
| 60 | Medical Store | <p style="text-align: center;">Medical Store</p>  <p>Yenepo al College</p> <p>Someshwara, Karnataka, India RV7J+23M, Someshwara, Karnataka 575022, India Lat 12.812291° Long 74.880616° 18/11/21 12:13 PM</p> |
|----|---------------|--|


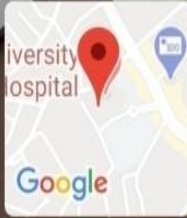
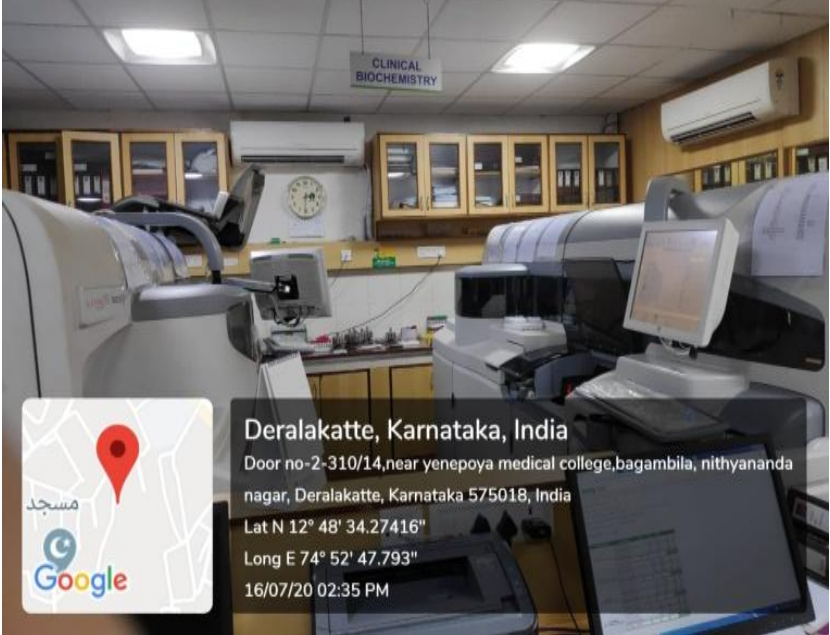

| | | |
|----|--------------------|---|
| 61 | IPD (General ward) | <p style="text-align: center;">IPD (General ward)</p>  <p>University ospital</p> <p>Someshwara, Karnataka, India Unnamed Road, Someshwara, Karnataka 575022, India Lat N 12° 48' 43.70868" Long E 74° 52' 50.12868" 18/07/20 12:13 PM</p> |
|----|--------------------|---|


| | | |
|-----------|--|--|
| <p>62</p> | <p>Procedure Room in wards</p> | <div style="border: 1px solid black; padding: 5px; text-align: center;"> <p>Procedure Room in wards</p> </div>  <div style="display: flex; justify-content: space-between; align-items: flex-start; margin-top: 10px;"> <div data-bbox="699 583 889 800" style="text-align: center;">  <p>University Hospital Google</p> </div> <div data-bbox="906 596 1479 789" style="background-color: #f0f0f0; padding: 5px;"> <p>Deralakatte, Karnataka, India Unnamed Road, Deralakatte, Karnataka 575022, India Lat N 12° 48' 43.61796" Long E 74° 52' 49.40076" 16/07/20 02:37 PM</p> </div> </div> |
| <p>63</p> | <p>Respiratory Medicine IP ward (8th floor C & D wing) YMCH</p> | <div style="border: 1px solid black; padding: 5px; text-align: center;"> <p>Respiratory Medicine IP ward (8th floor C & D wing)</p> </div>  <div style="display: flex; justify-content: space-between; align-items: flex-start; margin-top: 10px;"> <div data-bbox="662 1444 889 1591" style="text-align: center;">  <p>Yenepoal College Google</p> </div> <div data-bbox="906 1451 1523 1577" style="background-color: #f0f0f0; padding: 5px;"> <p>Someshwara, Karnataka, India RV7J+23M, Someshwara, Karnataka 575022, India Lat 12.812183° Long 74.880565° 18/11/21 12:48 PM</p> </div> </div> |



| | | |
|-----------|---|--|
| <p>64</p> | <p>Respiratory Medicine Female IP ward</p> | <div style="border: 1px solid black; padding: 5px; text-align: center;"> <p>Respiratory Medicine Female IP ward</p> </div>  <div style="display: flex; justify-content: space-between; align-items: center; margin-top: 10px;"> <div data-bbox="656 579 852 810" style="text-align: center;">  <p>Yenepoal College</p> <p>Google</p> </div> <div data-bbox="852 579 1523 810" style="background-color: #333; color: white; padding: 5px;"> <p>Someshwara, Karnataka, India RV7J+23M, Someshwara, Karnataka 575022, India Lat 12.812183° Long 74.880565° 18/11/21 12:50 PM</p> </div> </div> |
| <p>65</p> | <p>Dermatology venereology & Leprosy ward</p> | <div style="border: 1px solid black; padding: 5px; text-align: center;"> <p>Dermatology venereology & Leprosy ward</p> </div>  <div style="display: flex; justify-content: space-between; align-items: center; margin-top: 10px;"> <div data-bbox="683 1423 899 1566" style="text-align: center;">  <p>Yenepoal College</p> <p>Google</p> </div> <div data-bbox="899 1423 1498 1566" style="background-color: #333; color: white; padding: 5px;"> <p>Someshwara, Karnataka, India RV7J+23M, Someshwara, Karnataka 575022, India Lat 12.812205° Long 74.880396° 01/12/21 03:38 PM</p> </div> </div> |







| | | |
|-----------|---|---|
| <p>66</p> | <p>Laboratory (Ground floor) YMCH</p> | <p style="text-align: center;">Laboratory (Ground floor) YMCH</p>  <p>Deralakatte, Karnataka, India Unnamed Road, Deralakatte, Karnataka 575022, India Lat N 12° 48' 43.96608" Long E 74° 52' 49.74348" 16/07/20 02:34 PM</p> |
| <p>67</p> | <p>Laboratory (ground floor)</p> | <p style="text-align: center;">Laboratory (ground floor)</p>  <p>Deralakatte, Karnataka, India Unnamed Road, Deralakatte, Karnataka 575022, India Lat N 12° 48' 43.848" Long E 74° 52' 49.6326" 16/07/20 02:36 PM</p> |


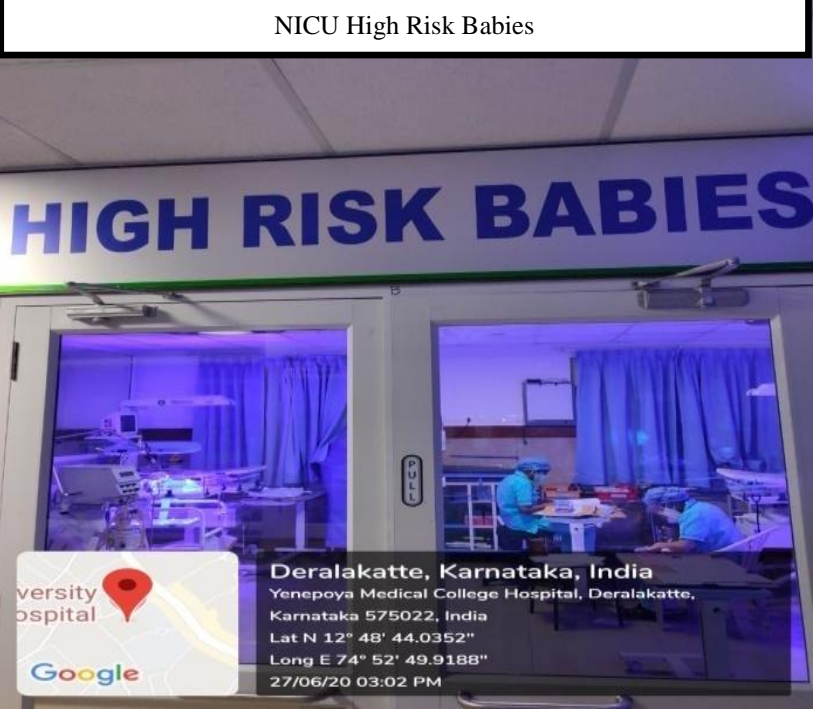
| | | |
|-----------|---|--|
| <p>68</p> | <p>Blood Bank (Ground floor) YMCH</p> | <div style="border: 1px solid black; padding: 5px; text-align: center;"> <p>Blood Bank (Ground floor) YMCH</p> </div>  <div style="display: flex; justify-content: space-between; align-items: flex-start; margin-top: 10px;"> <div data-bbox="695 682 922 840">  <p>University Hospital Google</p> </div> <div data-bbox="938 682 1485 840" style="background-color: #f0f0f0; padding: 5px;"> <p>Deralakatte, Karnataka, India Unnamed Road, Deralakatte, Karnataka 575022, India Lat N 12° 48' 43.65396" Long E 74° 52' 49.46304" 16/07/20 02:36 PM</p> </div> </div> |
| <p>69</p> | <p>Blood Component Preparation Room (Ground floor) YMCH</p> | <div style="border: 1px solid black; padding: 5px; text-align: center;"> <p>Blood Component Preparation Room (Ground floor)</p> </div>  <div style="display: flex; justify-content: space-between; align-items: flex-start; margin-top: 10px;"> <div data-bbox="695 1480 922 1638">  <p>University Hospital Google</p> </div> <div data-bbox="938 1480 1485 1638" style="background-color: #f0f0f0; padding: 5px;"> <p>Deralakatte, Karnataka, India Unnamed Road, Deralakatte, Karnataka 575022, India Lat N 12° 48' 43.34832" Long E 74° 52' 49.2582" 16/07/20 02:39 PM</p> </div> </div> |



| | | |
|-----------|---|---|
| <p>70</p> | <p>Blood Collection Room (Ground floor) YMCH</p> | <p style="text-align: center;">Blood Collection Room (Ground floor) YMCH</p>  <div style="display: flex; justify-content: space-between; align-items: flex-start;"> <div data-bbox="704 573 889 789" style="width: 15%;">  </div> <div data-bbox="922 590 1429 779" style="width: 80%;"> <p>Deralakatte, Karnataka, India Unnamed Road, Deralakatte, Karnataka 575022, India Lat N 12° 48' 43.4142" Long E 74° 52' 49.26216" 16/07/20 02:38 PM</p> </div> </div> |
| <p>71</p> | <p>Clinical Biochemistry Laboratory (Ground floor) YMCH</p> | <p style="text-align: center;">Clinical Biochemistry Laboratory (Ground floor) YMCH</p>  <div style="display: flex; justify-content: space-between; align-items: flex-start;"> <div data-bbox="698 1346 883 1562" style="width: 15%;">  </div> <div data-bbox="915 1362 1469 1551" style="width: 80%;"> <p>Deralakatte, Karnataka, India Door no-2-310/14, near yenepoya medical college, bagambilla, nithyananda nagar, Deralakatte, Karnataka 575018, India Lat N 12° 48' 34.27416" Long E 74° 52' 47.793" 16/07/20 02:35 PM</p> </div> </div> |

| | | |
|-----------|--------------------------------------|---|
| <p>72</p> | <p>Pulmonary Function Laboratory</p> | <div style="border: 1px solid black; padding: 5px;"> <p style="text-align: center;">Pulmonary Function Laboratory</p>  <div style="display: flex; justify-content: space-between; align-items: center;"> <div data-bbox="662 676 885 814">  <p>Yene Medical College</p> </div> <div data-bbox="893 676 1497 814"> <p>Someshwara, Karnataka, India RV7J+23M, Someshwara, Karnataka 575022, India Lat 12.812258° Long 74.880503° 18/11/21 01:06 PM</p> </div> </div> </div> |
|-----------|--------------------------------------|---|




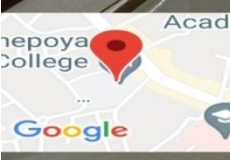
| | | |
|-----------|---------------------------|--|
| <p>73</p> | <p>Isolation Entrance</p> | <div style="border: 1px solid black; padding: 5px;"> <p style="text-align: center;">Isolation Entrance</p>  <div style="display: flex; justify-content: space-between; align-items: center;"> <div data-bbox="673 1438 917 1585">  <p>Yene Medical Hospital</p> </div> <div data-bbox="925 1438 1497 1585"> <p>Deralakatte, Karnataka, India Yene Medical College Hospital, Deralakatte, Karnataka 575022, India Lat N 12° 48' 44.0352" Long E 74° 52' 49.9188" 27/06/20 01:34 PM</p> </div> </div> </div> |
|-----------|---------------------------|--|





| | | |
|-----------|------------------------------------|--|
| <p>74</p> | <p>Isolation Room</p> | <div data-bbox="672 123 1479 184" style="border: 1px solid black; text-align: center; padding: 2px;">Isolation Room</div>  <div data-bbox="695 667 964 789">  </div> <div data-bbox="987 667 1479 789" style="background-color: black; color: white; padding: 5px;"> <p>Ullal, Karnataka, India Deralakatte, Ullal, 575022, Karnataka, India Lat 12°48'42"N, Long 74°52'51"E 25/06/20</p> <div style="float: right; text-align: right;">  30°C  69° E </div> </div> |
| <p>75</p> | <p>Medical Intensive Care Unit</p> | <div data-bbox="662 884 1516 940" style="border: 1px solid black; text-align: center; padding: 2px;">Medical Intensive Care Unit</div>  <div data-bbox="662 1346 857 1570">  </div> <div data-bbox="867 1346 1516 1570" style="background-color: black; color: white; padding: 5px;"> <p>Someshwara, Karnataka, India RV7J+47Q, Someshwara, Karnataka 575022, India Lat 12.812298° Long 74.880756° 18/11/21 12:26 PM</p> </div> |

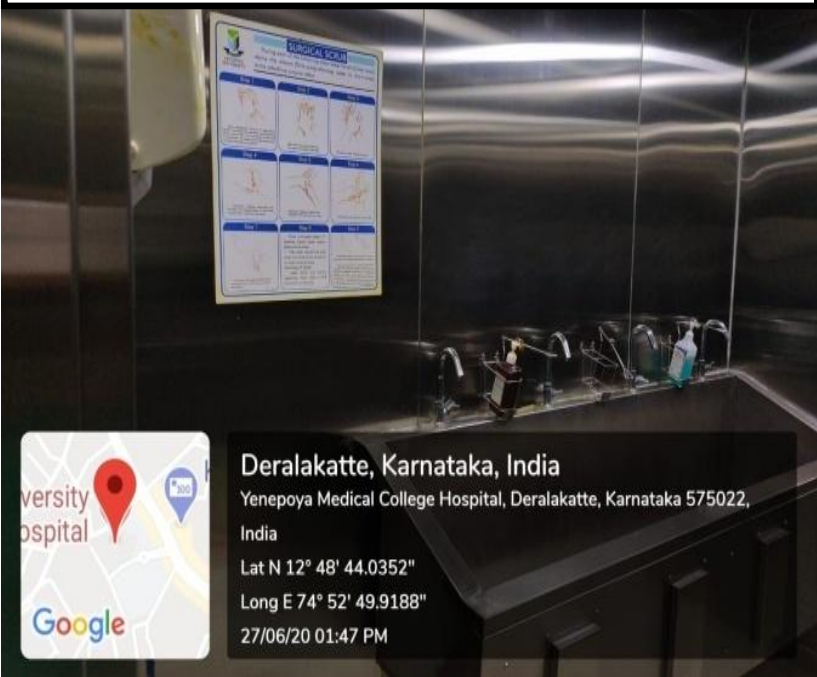
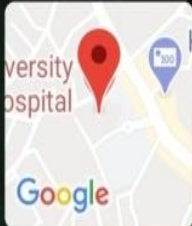


| | | |
|-----------|-------------------------------------|--|
| <p>76</p> | <p>Neonatal Intensive Care Unit</p> | <div style="border: 1px solid black; padding: 5px; text-align: center;"> <p>Neonatal Intensive Care Unit</p> </div>  |
| <p>77</p> | <p>NICU High Risk Babies</p> | <div style="border: 1px solid black; padding: 5px; text-align: center;"> <p>NICU High Risk Babies</p> </div>  |





| | | |
|-----------|---|---|
| <p>78</p> | <p>NICU Septic / Out Born Babies</p> | <div data-bbox="678 100 1495 163" style="border: 1px solid black; text-align: center; padding: 2px;">NICU Septic / Out Born Babies</div>  |
| <p>79</p> | <p>NICU Observation/ Phototherapy (3rd floor) YMCH</p> | <div data-bbox="686 905 1495 961" style="border: 1px solid black; text-align: center; padding: 2px;">NICU Observation/ Phototherapy (3rd floor) YMCH</div>  |



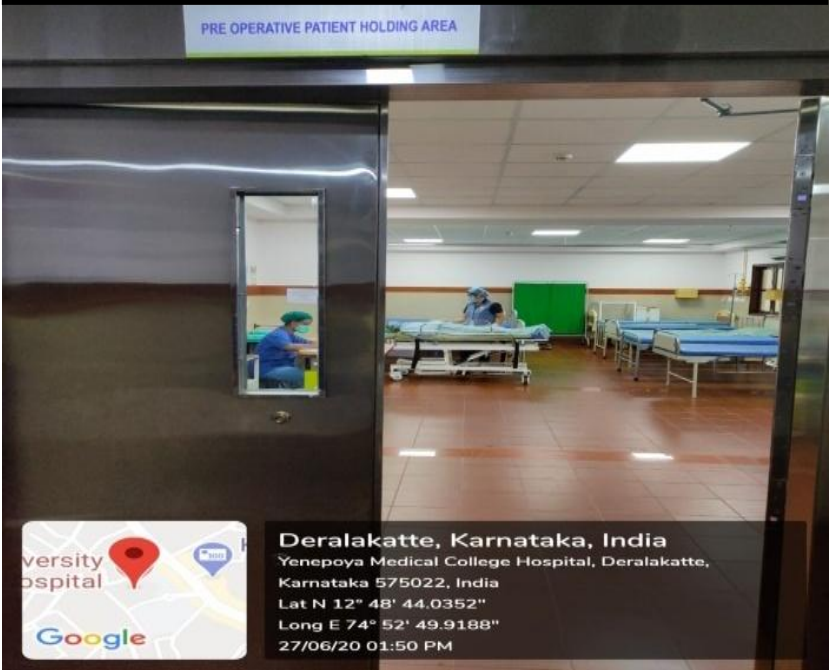
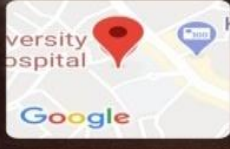
| | | |
|-----------|--|--|
| <p>80</p> | <p>NICU Preterm Babies (3rd floor) YMCH</p> | <div data-bbox="667 113 1516 176" style="border: 1px solid black; padding: 2px; text-align: center;">NICU Preterm Babies (3rd floor)YMCH</div>  <div data-bbox="667 653 915 800" style="position: absolute; bottom: 10px; left: 10px;">  </div> <div data-bbox="915 653 1495 800" style="position: absolute; bottom: 10px; right: 10px; background-color: #333; color: white; padding: 5px;"> <p>Deralakatte, Karnataka, India Yenepoya Medical College Hospital, Deralakatte, Karnataka 575022, India Lat N 12° 48' 44.0352" Long E 74° 52' 49.9188" 27/06/20 03:02 PM</p> </div> |
| <p>81</p> | <p>Paediatric Intensive Care Unit Entrance</p> | <div data-bbox="678 884 1516 947" style="border: 1px solid black; padding: 2px; text-align: center;">Paediatric Intensive Care Unit Entrance</div>  <div data-bbox="678 1360 889 1581" style="position: absolute; bottom: 10px; left: 10px;">  </div> <div data-bbox="889 1360 1495 1581" style="position: absolute; bottom: 10px; right: 10px; background-color: #333; color: white; padding: 5px;"> <p>Deralakatte, Karnataka, India Yenepoya Medical College Hospital, Deralakatte, Karnataka 575022, India Lat N 12° 48' 44.0352" Long E 74° 52' 49.9188" 27/06/20 03:28 PM</p> </div> |




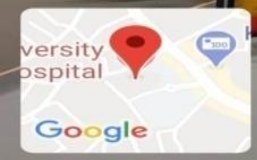
| | | |
|--|--|---|
| <p>82</p> <p>Paediatric Intensive Care Unit</p> | <p>Paediatric Intensive Care Unit</p> | <div data-bbox="657 94 1518 147" style="border: 1px solid black; text-align: center; padding: 2px;">Paediatric Intensive Care Unit</div>  <div data-bbox="657 651 1518 798">  <p>Ullal, Karnataka, India Deralkatte, Belma Village, Someshwara, Karnataka 575022, India Lat 12.812079° Long 74.881753° 18/11/21 09:22 AM</p> </div> |
| <p>83</p> <p>Surgical Intensive Care Unit and Intensive Thoracic Unit Entrance</p> | <p>Surgical Intensive Care Unit and Intensive Thoracic Unit Entrance</p> | <div data-bbox="657 861 1518 913" style="border: 1px solid black; text-align: center; padding: 2px;">Surgical Intensive Care Unit and Intensive Thoracic Unit Entrance</div>  <div data-bbox="657 1438 1518 1596">  <p>Someshwara, Karnataka, India RV6J+MQQ, Someshwara, Karnataka 575022, India Lat 12.8116° Long 74.88135° 18/11/21 12:07 PM</p> </div> |





| | | |
|-----------|--|---|
| <p>84</p> | <p>Surgical Intensive Care Unit</p> | <div style="border: 1px solid black; padding: 5px;"> <p style="text-align: center;">Surgical Intensive Care Unit</p>  <div style="display: flex; justify-content: space-between; align-items: flex-start;">  <div style="font-size: small;"> <p>Ullal, Karnataka, India Deralkatte, Belma Village, Someshwara, Karnataka 575022, India Lat 12.812079° Long 74.881753° 18/11/21 12:05 PM</p> </div> </div> </div> |
| <p>85</p> | <p>Surgical Intensive Care Unit beds</p> | <div style="border: 1px solid black; padding: 5px;"> <p style="text-align: center;">Surgical Intensive Care Unit beds</p>  <div style="display: flex; justify-content: space-between; align-items: flex-start;">  <div style="font-size: small;"> <p>Someshwara, Karnataka, India RV6J+MQQ, Someshwara, Karnataka 575022, India Lat 12.8116° Long 74.881349° 18/11/21 12:06 PM</p> </div> </div> </div> |

| | | |
|-----------|--|---|
| <p>86</p> | <p>Labour Theatre (Scrubbing area)</p> | <div data-bbox="683 107 1495 163" style="border: 1px solid black; text-align: center; padding: 2px;">Labour Theatre (Scrubbing area)</div>  <div data-bbox="699 590 889 814" style="float: left; margin-right: 10px;">  </div> <div data-bbox="915 590 1479 814" style="float: right; background-color: #f0f0f0; padding: 5px;"> <p>Deralakatte, Karnataka, India Yenepoya Medical College Hospital, Deralakatte, Karnataka 575022, India Lat N 12° 48' 44.0352" Long E 74° 52' 49.9188" 27/06/20 01:47 PM</p> </div> |
| <p>87</p> | <p>Labour Theatre</p> | <div data-bbox="683 930 1495 987" style="border: 1px solid black; text-align: center; padding: 2px;">Labour Theatre</div>  <div data-bbox="699 1497 922 1644" style="float: left; margin-right: 10px;">  </div> <div data-bbox="948 1497 1479 1644" style="float: right; background-color: #f0f0f0; padding: 5px;"> <p>Deralakatte, Karnataka, India Yenepoya Medical College Hospital, Deralakatte, Karnataka 575022, India Lat N 12° 48' 44.0352" Long E 74° 52' 49.9188" 27/06/20 03:05 PM</p> </div> |

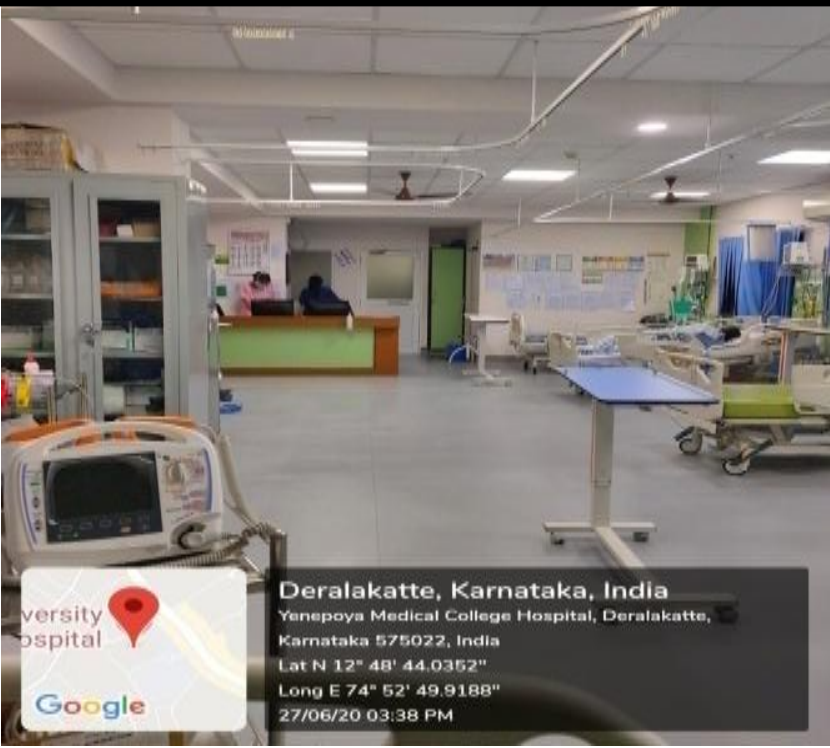



| | | |
|---------------------------------|-----------------------|--|
| <p>88</p> <p>Labour Theatre</p> | <p>Labour Theatre</p> | <div data-bbox="683 107 1495 163" style="border: 1px solid black; text-align: center; padding: 2px;">Labour Theatre</div>  <div data-bbox="699 695 922 856">  <p>Yenepoya Medical College Hospital</p> <p>Google</p> </div> <div data-bbox="943 695 1382 856"> <p>Deralakatte, Karnataka, India Yenepoya Medical College Hospital, Deralakatte, Karnataka 575022, India Lat N 12° 48' 44.0352" Long E 74° 52' 49.9188" 27/06/20 03:06 PM</p> </div> |
| <p>89</p> <p>LT Baby Warmer</p> | <p>LT Baby Warmer</p> | <div data-bbox="667 940 1516 997" style="border: 1px solid black; text-align: center; padding: 2px;">LT Baby Warmer</div>  <div data-bbox="667 1444 857 1646">  <p>Yenepoya Medical College</p> <p>Google</p> </div> <div data-bbox="867 1444 1435 1646"> <p>Someshwara, Karnataka, India RV7J+23M, Someshwara, Karnataka 575022, India Lat 12.812389° Long 74.879779° 18/11/21 03:39 PM</p> </div> |





| | | |
|-----------|--|---|
| <p>90</p> | <p>LT 1st stage (3rd floor) YMCH</p> | <div style="border: 1px solid black; padding: 5px;"> <p style="text-align: center;">LT 1st stage (3rd floor)YMCH</p>  <div style="display: flex; justify-content: space-between; align-items: flex-start;"> <div style="text-align: center;">  <p>Yenepoya Medical College</p> <p>Google</p> </div> <div style="font-size: small;"> <p>Someshwara, Karnataka, India RV7J+23M, Someshwara, Karnataka 575022, India Lat 12.81235° Long 74.880402° 18/11/21 03:43 PM</p> </div> </div> </div> |
| <p>91</p> | <p>Pre - Operative Patient Holding Area</p> | <div style="border: 1px solid black; padding: 5px;"> <p style="text-align: center;">Pre - Operative Patient Holding Area</p>  <div style="display: flex; justify-content: space-between; align-items: flex-start;"> <div style="text-align: center;">  <p>University Hospital</p> <p>Google</p> </div> <div style="font-size: small;"> <p>Deralakatte, Karnataka, India Yenepoya Medical College Hospital, Deralakatte, Karnataka 575022, India Lat N 12° 48' 44.0352" Long E 74° 52' 49.9188" 27/06/20 01:50 PM</p> </div> </div> </div> |

| | | |
|-----------|--------------------|---|
| <p>92</p> | <p>OT Complex</p> | <div style="border: 1px solid black; padding: 5px;"> <p style="text-align: center;">OT Complex</p>  <div style="display: flex; justify-content: space-between; align-items: flex-start; margin-top: 10px;"> <div data-bbox="662 577 852 777">  </div> <div data-bbox="852 577 1518 777" style="background-color: #f0f0f0; padding: 5px;"> <p>Ullal, Karnataka, India Deralkatte, Belma Village, Someshwara, Karnataka 575022, India Lat 12.812079° Long 74.881753° 18/11/21 12:00 PM</p> </div> </div> </div> |
| <p>93</p> | <p>OT entrance</p> | <div style="border: 1px solid black; padding: 5px;"> <p style="text-align: center;">OT entrance</p>  <div style="display: flex; justify-content: space-between; align-items: flex-start; margin-top: 10px;"> <div data-bbox="662 1438 917 1596">  </div> <div data-bbox="917 1438 1518 1596" style="background-color: #f0f0f0; padding: 5px;"> <p>Deralakatte, Karnataka, India Yenepoya Medical College Hospital, Deralakatte, Karnataka 575022, India Lat N 12° 48' 44.0352" Long E 74° 52' 49.9188" 27/06/20 01:42 PM</p> </div> </div> </div> |

| | | |
|-----------|---|--|
| <p>94</p> | <p>OT Procedure Room</p> | <div data-bbox="657 94 1518 157" style="border: 1px solid black; text-align: center; padding: 2px;">OT Procedure Room</div>  <div data-bbox="657 577 852 787">  </div> <div data-bbox="852 577 1518 787" style="background-color: #333; color: white; padding: 5px;"> <p>Ullal, Karnataka, India Deralkatte, Belma Village, Someshwara, Karnataka 575022, India Lat 12.812079° Long 74.881753° 18/11/21 12:02 PM</p> </div> |
| <p>95</p> | <p>Robotic Surgery Unit and Emergency O.T (3rd floor) YMCH</p> | <div data-bbox="657 882 1518 945" style="border: 1px solid black; text-align: center; padding: 2px;">Robotic Surgery Unit and Emergency O.T (3rd floor) YMCH</div>  <div data-bbox="657 1428 885 1575">  </div> <div data-bbox="885 1428 1518 1575" style="background-color: #333; color: white; padding: 5px;"> <p>Someshwara, Karnataka, India RV7J+47Q, Someshwara, Karnataka 575022, India Lat 12.812585° Long 74.880574° 18/11/21 01:19 PM</p> </div> |

| | | |
|-----------|---------------------------------|--|
| <p>96</p> | <p>Post Operative Unit</p> | <div data-bbox="690 79 1507 142" style="border: 1px solid black; text-align: center; padding: 2px;">Post Operative Unit</div>  <div data-bbox="706 682 933 829">  </div> <div data-bbox="950 682 1388 829"> <p>Deralakatte, Karnataka, India Yenepoya Medical College Hospital, Deralakatte, Karnataka 575022, India Lat N 12° 48' 44.0352" Long E 74° 52' 49.9188" 27/06/20 03:16 PM</p> </div> |
| <p>97</p> | <p>Cath laboratory Entrance</p> | <div data-bbox="690 871 1507 934" style="border: 1px solid black; text-align: center; padding: 2px;">Cath Laboratory Entrance</div>  <div data-bbox="706 1470 933 1617">  </div> <div data-bbox="950 1470 1388 1617"> <p>Deralakatte, Karnataka, India Yenepoya Medical College Hospital, Deralakatte, Karnataka 575022, India Lat N 12° 48' 44.0352" Long E 74° 52' 49.9188" 27/06/20 03:35 PM</p> </div> |

| | | |
|-----------|-----------------------------|--|
| <p>98</p> | <p>Cardiology Care Unit</p> | <div data-bbox="678 71 1503 134" style="border: 1px solid black; text-align: center; padding: 2px;">Cardiology Care Unit</div>  <div data-bbox="678 695 1479 877" style="background-color: #333; color: white; padding: 5px;"> <div style="display: flex; align-items: center;">  <div> <p>Deralakatte, Karnataka, India</p> <p>Yenepoya Medical College Hospital, Deralakatte, Karnataka 575022, India</p> <p>Lat N 12° 48' 44.0352"</p> <p>Long E 74° 52' 49.9188"</p> <p>27/06/20 03:38 PM</p> </div> </div> </div> |
| <p>99</p> | <p>Cath Laboratory</p> | <div data-bbox="659 940 1503 1003" style="border: 1px solid black; text-align: center; padding: 2px;">Cath Laboratory</div>  <div data-bbox="659 1461 1516 1688" style="background-color: #333; color: white; padding: 5px;"> <div style="display: flex; align-items: center;">  <div> <p>Someshwara, Karnataka, India</p> <p>RV7J+23M, Someshwara, Karnataka 575022, India</p> <p>Lat 12.81256°</p> <p>Long 74.880528°</p> <p>15/11/21 12:54 PM</p> </div> </div> </div> |

| | | |
|------------|---|---|
| <p>100</p> | <p>Central Sterile Supply Department</p> | <div data-bbox="654 128 1503 865"> <p style="text-align: center;">Central Sterile Supply Department</p>  <div style="display: flex; justify-content: space-between; align-items: center;">  <div style="text-align: right;"> <p>Someshwara, Karnataka, India RV7J+23M, Someshwara, Karnataka 575022, India Lat 12.8122° Long 74.880357° 18/11/21 12:31 PM</p> </div> </div> </div> |
| <p>101</p> | <p>Steam Sterilizer (5th floor) YMCH</p> | <div data-bbox="683 926 1516 1703"> <p style="text-align: center;">Steam Sterilizer (5th floor) YMCH</p>  <div style="display: flex; justify-content: space-between; align-items: center;">  <div style="text-align: right;"> <p>Deralakatte, Karnataka, India Unnamed Road, Deralakatte, Karnataka 575022, India Lat 12.812073° Long 74.880191° 29/09/21 11:36 AM</p> </div> </div> </div> |

102

Plasma Sterilizer
(5th floor
C Wing)
YMCH

Plasma Sterilizer (5th floor C Wing) YMCH



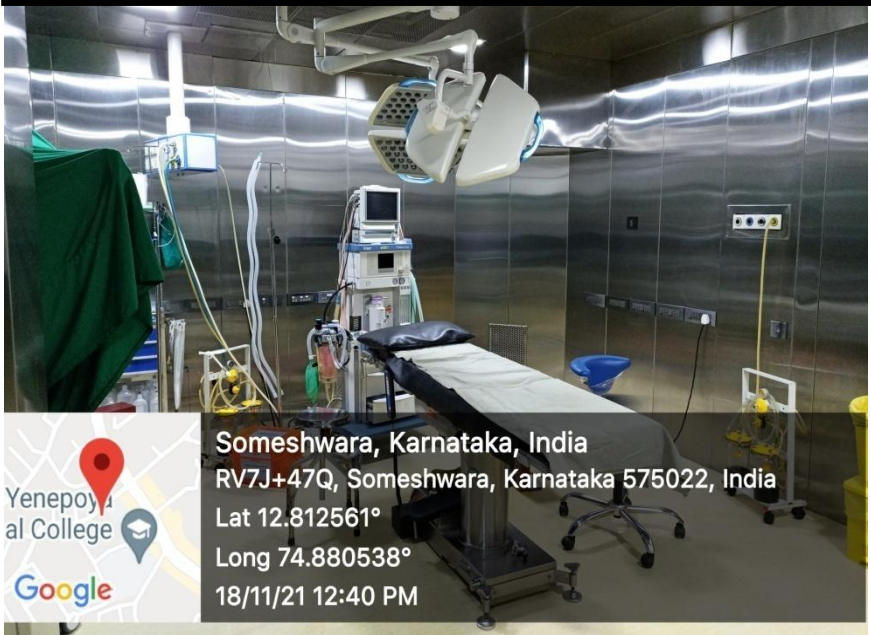




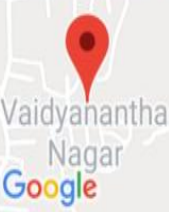


103

ETO
(5th floor,
C Wing)
YMCH

ETO (5th floor, C Wing) YMCH

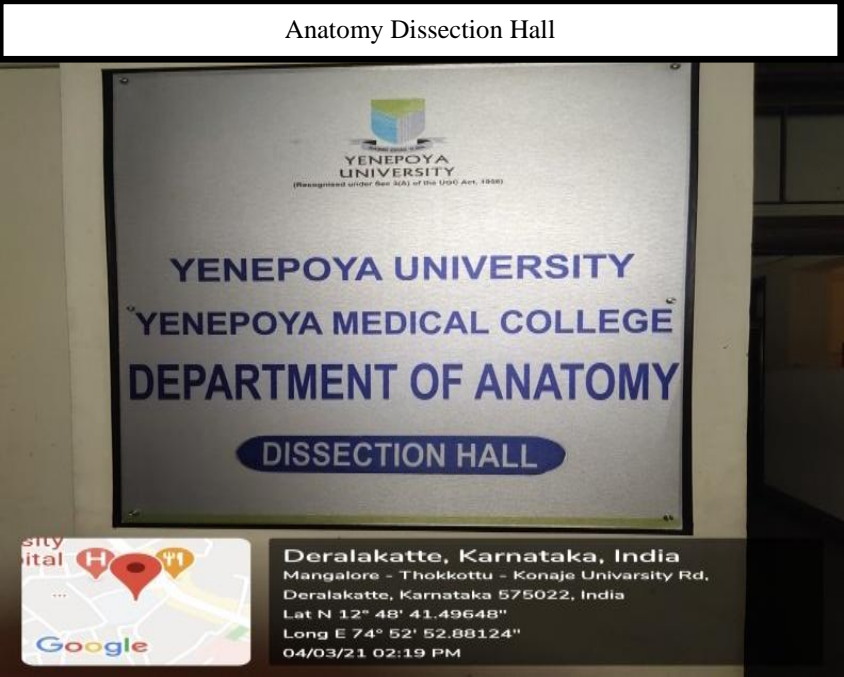
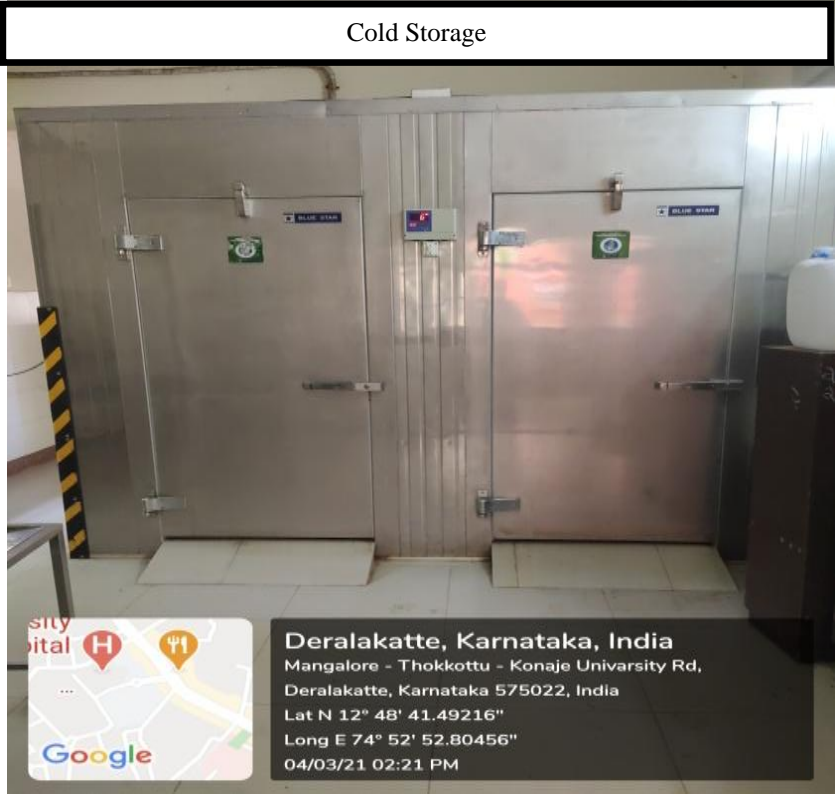






| | | |
|------------|---|---|
| <p>104</p> | <p>Packing of Sterile Materials (5th floor, C Wing) YMCH</p> | <p style="text-align: center;">Packing of Sterile Materials (5th floor, C Wing) YMCH</p>  <div style="display: flex; align-items: center;">  <div style="margin-left: 10px;"> <p>Someshwara, Karnataka, India RV7J+23M, Someshwara, Karnataka 575022, India Lat 12.812372° Long 74.88026° 18/11/21 12:33 PM</p> </div> </div> |
| <p>105</p> | <p>Operation theatre (3rd floor) YMCH</p> | <p style="text-align: center;">Operation theatre (3rd floor) YMCH</p>  <div style="display: flex; align-items: center;">  <div style="margin-left: 10px;"> <p>Someshwara, Karnataka, India RV7J+47Q, Someshwara, Karnataka 575022, India Lat 12.812561° Long 74.880538° 18/11/21 12:40 PM</p> </div> </div> |



| | | |
|------------|--|---|
| <p>106</p> | <p>MDCT in Radiology (Basement 2 floor) YMCH</p> | <div data-bbox="673 241 1507 304" style="border: 1px solid black; padding: 2px; text-align: center;"> <p>MDCT in Radiology (Basement 2 floor) YMCH</p> </div>  <div data-bbox="695 751 885 987" style="border: 1px solid gray; padding: 5px;">  <p>Vaidyanantha Nagar Google</p> </div> <div data-bbox="917 766 1485 976" style="background-color: #333; color: white; padding: 5px;"> <p>Deralakatte, Karnataka, India Unnamed Road, Deralakatte, Karnataka 575022, India Lat N 12° 48' 26.2926" Long E 74° 52' 43.87224" 16/07/20 02:31 PM</p> </div> |
| <p>107</p> | <p>CT Scan Basement (2nd floor) YMCH</p> | <div data-bbox="657 1060 1518 1123" style="border: 1px solid black; padding: 2px; text-align: center;"> <p>CT Scan Basement (2nd floor) YMCH</p> </div>  <div data-bbox="657 1554 852 1774" style="border: 1px solid gray; padding: 5px;">  <p>Ullal Google</p> </div> <div data-bbox="868 1564 1502 1764" style="background-color: #333; color: white; padding: 5px;"> <p>Ullal, Karnataka, India Deralkatte, Belma Village, Someshwara, Karnataka 575022, India Lat 12.812079° Long 74.881753° 16/11/21 09:07 AM</p> </div> |



| | | |
|------------|---|---|
| <p>108</p> | <p>3T- MRI Entrance (Basement 2) YMCH</p> | <div data-bbox="654 136 1510 199" style="border: 1px solid black; padding: 2px; text-align: center;">3T- MRI Entrance (Basement 2) YMCH</div>  <div data-bbox="654 766 1510 934" style="background-color: #333; color: white; padding: 5px;">  <p>Someshwara, Karnataka, India RV7J+23M, Someshwara, Karnataka 575022, India Lat 12.812184° Long 74.880565° 18/11/21 12:58 PM</p> </div> |
| <p>109</p> | <p>3T- MRI Area (Basement 2) YMCH</p> | <div data-bbox="673 997 1502 1060" style="border: 1px solid black; padding: 2px; text-align: center;">3T- MRI Area (Basement 2) YMCH</div>  <div data-bbox="673 1512 1502 1774" style="background-color: #333; color: white; padding: 5px;">  <p>Deralakatte, Karnataka, India Unnamed Road, Deralakatte, Karnataka 575022, India Lat N 12° 48' 43.39836" Long E 74° 52' 49.31868" 16/07/20 02:27 PM</p> </div> |

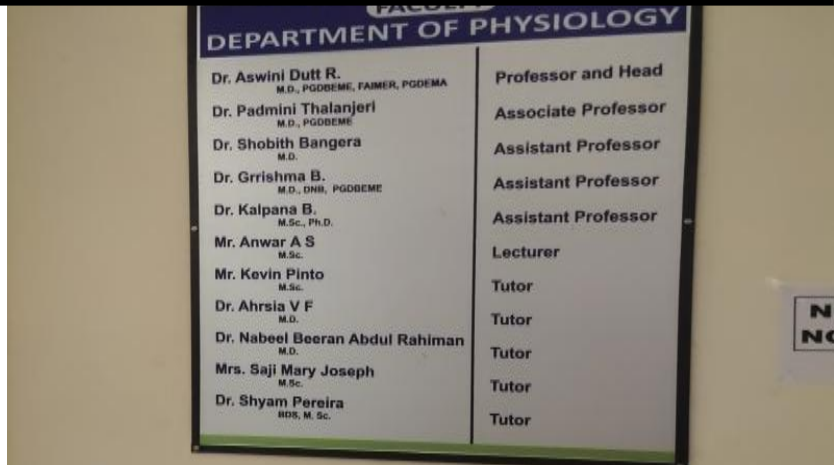

Pre and Para Clinical Department Major Equipments




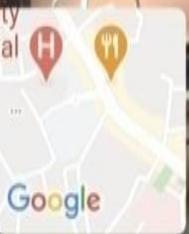
| | | |
|-----|-------------------------|---|
| 110 | Anatomy Dissection Hall | <p>Anatomy Dissection Hall</p>  |
| 111 | Cold Storage | <p>Cold Storage</p>  |



| | | |
|------------|---------------------------------|---|
| <p>112</p> | <p>Cadaveric Storage Tank</p> | <div data-bbox="662 102 1516 163" style="border: 1px solid black; padding: 2px; text-align: center;"> <p>Cadaveric Storage Tank</p> </div>  <div data-bbox="662 583 1516 814" style="background-color: #f0f0f0; padding: 5px;">  <p>Someshwara, Karnataka, India RV6J+MQQ, Someshwara, Karnataka 575022, India Lat 12.81132° Long 74.881628° 15/11/21 01:43 PM</p> </div> |
| <p>113</p> | <p>Specimen Cutting Machine</p> | <div data-bbox="669 898 1513 955" style="border: 1px solid black; padding: 2px; text-align: center;"> <p>Specimen Cutting Machine</p> </div>  <div data-bbox="669 1507 1513 1680" style="background-color: #f0f0f0; padding: 5px;">  <p>Someshwara, Karnataka, India RV6J+MQQ, Someshwara, Karnataka 575022, India Lat 12.811329° Long 74.881596° 15/11/21 01:43 PM</p> </div> |



| | | |
|------------|--|---|
| <p>114</p> | <p>Biochemistry Department Entrance</p> | <div data-bbox="672 100 1495 163" style="border: 1px solid black; text-align: center; padding: 2px;"> <p>Biochemistry Department Entrance</p> </div>  |
| <p>115</p> | <p>Densitometer and Spectrophotometer at Research Laboratory</p> | <div data-bbox="672 869 1495 932" style="border: 1px solid black; text-align: center; padding: 2px;"> <p>Densitometer & Spectrophotometer at Research Laboratory</p> </div>  |



| | | |
|-----|---|--|
| 116 | Incubator Hot Air Oven in Research Laboratory | <div style="border: 1px solid black; padding: 5px; text-align: center;"> Incubator Hot Air Oven in Research Laboratory </div>  <div style="display: flex; justify-content: space-between; align-items: flex-start; margin-top: 10px;"> <div data-bbox="682 583 880 808">  </div> <div data-bbox="901 598 1485 808"> <p>Ullal, Karnataka, India yenepoya university Deralkatte, Belma Village, Someshwara, Karnataka 575022, India Lat N 12° 48' 41.562" Long E 74° 52' 53.904" 04/03/21 02:28 PM</p> </div> </div> |
|-----|---|--|


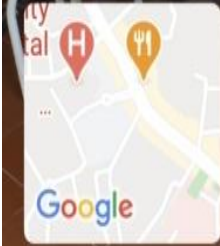


| | | |
|-----|--------------------------------|--|
| 117 | Physiology Department Entrance | <div style="border: 1px solid black; padding: 5px; text-align: center;"> Physiology Department Entrance </div>  <div style="display: flex; justify-content: space-between; align-items: flex-start; margin-top: 10px;"> <div data-bbox="690 1470 922 1627">  </div> <div data-bbox="941 1480 1485 1627"> <p>Ullal, Karnataka, India yenepoya university Deralkatte, Belma Village, Someshwara, Karnataka 575022, India Lat N 12° 48' 41.562" Long E 74° 52' 53.904" 04/03/21 02:29 PM</p> </div> </div> |
|-----|--------------------------------|--|

| | | |
|------------|-----------------------------------|---|
| <p>118</p> | <p>Neurophysiology Laboratory</p> | <div data-bbox="685 117 1502 829"> <p style="text-align: center;">Neurophysiology Laboratory</p>  <div data-bbox="706 588 893 808">  </div> <div data-bbox="909 588 1477 808"> <p>Ullal, Karnataka, India yenepoya university Deralkatte, Belma Village, Someshwara, Karnataka 575022, India Lat N 12° 48' 41.562" Long E 74° 52' 53.904" 04/03/21 02:34 PM</p> </div> </div> |
| <p>119</p> | <p>Human Laboratory</p> | <div data-bbox="685 892 1502 1627"> <p style="text-align: center;">Human Laboratory</p>  <div data-bbox="706 1375 893 1606">  </div> <div data-bbox="909 1375 1477 1606"> <p>Ullal, Karnataka, India yenepoya university Deralkatte, Belma Village, Someshwara, Karnataka 575022, India Lat N 12° 48' 41.562" Long E 74° 52' 53.904" 04/03/21 02:35 PM</p> </div> </div> |





| | | |
|------------|---|--|
| <p>120</p> | <p>Instrument Storage</p> | <div data-bbox="662 100 1511 163" style="border: 1px solid black; text-align: center; padding: 2px;">Instrument Storage</div>  |
| <p>121</p> | <p>Pharmacology Department Entrance</p> | <div data-bbox="662 1020 1511 1083" style="border: 1px solid black; text-align: center; padding: 2px;">Pharmacology Department Entrance</div>  |





| | | |
|-----|--------------------|---|
| 122 | Spectro Photometer | <div data-bbox="683 102 1498 163" style="border: 1px solid black; text-align: center; padding: 2px;">Spectro Photometer</div>  <div data-bbox="683 699 1498 884" style="border: 1px solid black; padding: 5px;">  <p>Ullal, Karnataka, India yenepeya deemd to be university Deralkatte, Belma Village, Someshwara, Karnataka 575022, India Lat N 12° 48' 41.562" Long E 74° 52' 53.904" 04/03/21 02:47 PM</p> </div> |
|-----|--------------------|---|





| | | |
|-----|----------|--|
| 123 | Rota Rod | <div data-bbox="683 942 1498 1003" style="border: 1px solid black; text-align: center; padding: 2px;">Rota Rod</div>  <div data-bbox="683 1461 1498 1730" style="border: 1px solid black; padding: 5px;">  <p>Ullal, Karnataka, India yenepeya deemd to be university Deralkatte, Belma Village, Someshwara, Karnataka 575022, India Lat N 12° 48' 41.562" Long E 74° 52' 53.904" 04/03/21 02:48 PM</p> </div> |
|-----|----------|--|

| | | |
|------------|---------------------------------|---|
| <p>124</p> | <p>Rota Evaporator</p> | <div data-bbox="667 100 1511 163" style="border: 1px solid black; text-align: center; padding: 2px;">Rota Evaporator</div>  <div data-bbox="667 619 885 863">  </div> <div data-bbox="885 619 1511 863" style="background-color: #333; color: white; padding: 5px;"> <p>Ullal, Karnataka, India yenepoya deemd to be university Deralkatte, Belma Village, Someshwara, Karnataka 575022, India Lat N 12° 48' 41.562" Long E 74° 52' 53.904" 04/03/21 02:49 PM</p> </div> |
| <p>125</p> | <p>Entrance of Microbiology</p> | <div data-bbox="667 930 1511 993" style="border: 1px solid black; text-align: center; padding: 2px;">Entrance of Microbiology</div>  <div data-bbox="667 1522 885 1696">  </div> <div data-bbox="885 1522 1511 1696" style="background-color: #333; color: white; padding: 5px;"> <p>Ullal, Karnataka, India yenepoya deemd to be university Deralkatte, Belma Village, Someshwara, Karnataka 575022, India Lat N 12° 48' 41.562" Long E 74° 52' 53.904" 04/03/21 02:40 PM</p> </div> |


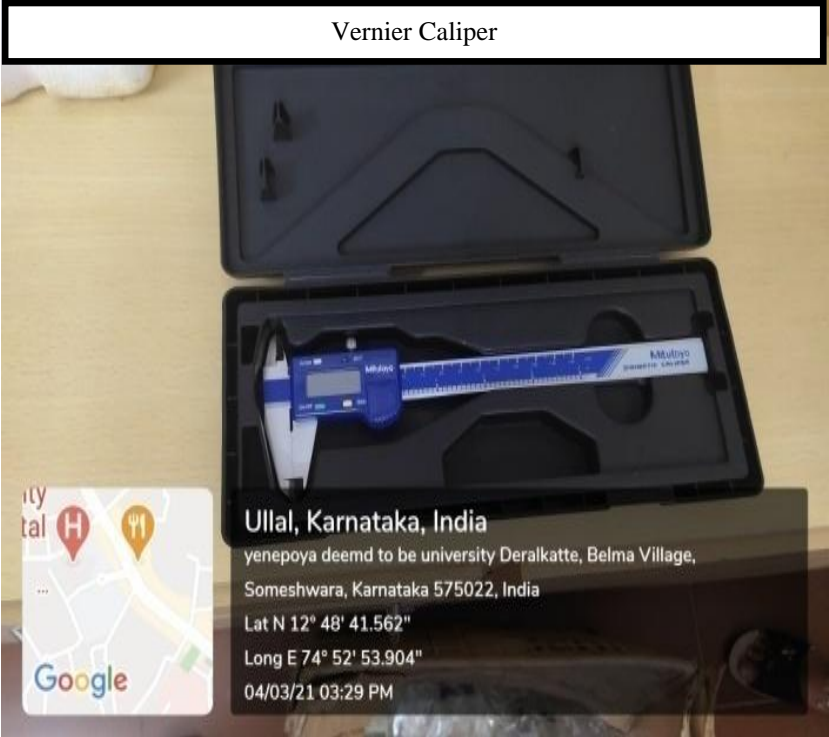
| | | |
|------------|---|--|
| <p>126</p> | <p>Hot Air Oven & Incubator Diagnostic Laboratory</p> | <div data-bbox="667 107 1511 170" style="border: 1px solid black; padding: 2px; text-align: center;"> <p>Hot Air Oven & Incubator Diagnostic Laboratory</p> </div>  <div data-bbox="667 598 1511 852">  <p>Ullal, Karnataka, India yenepoya deemd to be university Deralkatte, Belma Village, Someshwara, Karnataka 575022, India Lat N 12° 48' 41.562" Long E 74° 52' 53.904" 04/03/21 02:42 PM</p> </div> |
| <p>127</p> | <p>Distillation Plant in Diagnostic Laboratory</p> | <div data-bbox="667 926 1511 989" style="border: 1px solid black; padding: 2px; text-align: center;"> <p>Distillation Plant in Diagnostic Laboratory</p> </div>  <div data-bbox="667 1417 1511 1686">  <p>Ullal, Karnataka, India yenepoya deemd to be university Deralkatte, Belma Village, Someshwara, Karnataka 575022, India Lat N 12° 48' 41.562" Long E 74° 52' 53.904" 04/03/21 02:43 PM</p> </div> |





| | | |
|------------|--|--|
| <p>128</p> | <p>Deep Freezer (-80C) in Mycology</p> | <div data-bbox="701 100 1479 163" style="border: 1px solid black; text-align: center; padding: 2px;"> <p>Deep Freezer (-80C) in Mycology</p> </div>  <div data-bbox="701 682 1479 850" style="border: 1px solid black; padding: 5px;">  <p>Ullal, Karnataka, India yepoya deemd to be university Deralkatte, Belma Village, Someshwara, Karnataka 575022, India Lat N 12° 48' 41.562" Long E 74° 52' 53.904" 04/03/21 02:44 PM</p> </div> |
| <p>129</p> | <p>Bio Safety Cabin</p> | <div data-bbox="701 907 1479 970" style="border: 1px solid black; text-align: center; padding: 2px;"> <p>Bio Safety Cabin</p> </div>  <div data-bbox="701 1512 1479 1680" style="border: 1px solid black; padding: 5px;">  <p>Ullal, Karnataka, India yepoya deemd to be university Deralkatte, Belma Village, Someshwara, Karnataka 575022, India Lat N 12° 48' 41.562" Long E 74° 52' 53.904" 04/03/21 02:44 PM</p> </div> |

| | | |
|------------|-----------------------------|---|
| <p>130</p> | <p>Pathology Entrance</p> | <div style="border: 1px solid black; padding: 5px;"> <p style="text-align: center;">Pathology Entrance</p>  <div style="display: flex; justify-content: space-between; align-items: flex-start; margin-top: 10px;"> <div data-bbox="695 699 922 856">  </div> <div data-bbox="946 699 1485 856" style="background-color: #333; color: white; padding: 5px;"> <p>Ullal, Karnataka, India yenepeya deemd to be university Deralkatte, Belma Village, Someshwara, Karnataka 575022, India Lat N 12° 48' 41.562" Long E 74° 52' 53.904" 04/03/21 02:52 PM</p> </div> </div> </div> |
| <p>131</p> | <p>Pentahead Microscope</p> | <div style="border: 1px solid black; padding: 5px;"> <p style="text-align: center;">Pentahead Microscope</p>  <div style="display: flex; justify-content: space-between; align-items: flex-start; margin-top: 10px;"> <div data-bbox="724 1402 899 1623">  </div> <div data-bbox="927 1413 1461 1623" style="background-color: #333; color: white; padding: 5px;"> <p>Ullal, Karnataka, India yenepeya deemd to be university Deralkatte, Belma Village, Someshwara, Karnataka 575022, India Lat N 12° 48' 41.562" Long E 74° 52' 53.904" 04/03/21 02:55 PM</p> </div> </div> </div> |

| | | |
|------------|---|--|
| <p>132</p> | <p>Decca Head Microscope</p> | <div data-bbox="699 100 1479 163" style="border: 1px solid black; text-align: center; padding: 2px;">Decca Head Microscope</div>  <div data-bbox="716 590 899 814">  </div> <div data-bbox="911 590 1360 814" style="background-color: #f0f0f0; padding: 5px;"> <p>Ullal, Karnataka, India yeneepoya deemd to be university Deralkatte, Belma Village, Someshwara, Karnataka 575022, India Lat N 12° 48' 41.562" Long E 74° 52' 53.904" 04/03/21 02:58 PM</p> </div> |
| <p>133</p> | <p>Steiner (2nd floor) YMC</p> | <div data-bbox="672 926 1474 982" style="border: 1px solid black; text-align: center; padding: 2px;">Steiner (2nd floor) YMC</div>  <div data-bbox="688 1388 872 1612">  </div> <div data-bbox="899 1388 1349 1612" style="background-color: #f0f0f0; padding: 5px;"> <p>Ullal, Karnataka, India yeneepoya deemd to be university Deralkatte, Belma Village, Someshwara, Karnataka 575022, India Lat N 12° 48' 41.562" Long E 74° 52' 53.904" 04/03/21 03:02 PM</p> </div> |

| | | |
|------------|---------------------------------------|--|
| <p>134</p> | <p>Crystate</p> | <div data-bbox="669 109 1474 172" style="border: 1px solid black; text-align: center; padding: 2px;">Crystate</div>  <div data-bbox="669 688 1474 856" style="background-color: #004d00; color: white; padding: 5px;">  <p>Ullal, Karnataka, India yepoya deemd to be university Deralkatte, Belma Village, Someshwara, Karnataka 575022, India Lat N 12° 48' 41.562" Long E 74° 52' 53.904" 04/03/21 03:04 PM</p> </div> |
| <p>135</p> | <p>Incubator Tissue Processor</p> | <div data-bbox="657 928 1481 991" style="border: 1px solid black; text-align: center; padding: 2px;">Incubator Tissue Processor</div>  <div data-bbox="657 1417 1481 1669" style="background-color: #004d00; color: white; padding: 5px;">  <p>Ullal, Karnataka, India yepoya deemd to be university Deralkatte, Belma Village, Someshwara, Karnataka 575022, India Lat N 12° 48' 41.562" Long E 74° 52' 53.904" 04/03/21 03:05 PM</p> </div> |

| | | |
|------------|-----------------------------------|---|
| <p>136</p> | <p>Forensic Medicine Entrance</p> | <div style="border: 1px solid black; padding: 5px; text-align: center;"> <p>Forensic Medicine Entrance</p> </div>  <p style="text-align: center;">Ullal, Karnataka, India yene poya deemd to be university Deralkatte, Belma Village, Someshwara, Karnataka 575022, India Lat N 12° 48' 41.562" Long E 74° 52' 53.904" 04/03/21 03:26 PM</p> |
| <p>137</p> | <p>Vernier Caliper</p> | <div style="border: 1px solid black; padding: 5px; text-align: center;"> <p>Vernier Caliper</p> </div>  <p style="text-align: center;">Ullal, Karnataka, India yene poya deemd to be university Deralkatte, Belma Village, Someshwara, Karnataka 575022, India Lat N 12° 48' 41.562" Long E 74° 52' 53.904" 04/03/21 03:29 PM</p> |

| | | |
|------------|--|---|
| <p>138</p> | <p>Automatic Tissue Processor in PG Laboratory</p> | <div data-bbox="690 100 1490 163" style="border: 1px solid black; text-align: center; padding: 2px;">Automatic Tissue Processor in PG Laboratory</div>  <p>The photograph shows a laboratory setting with a white automatic tissue processor in the foreground. To its right is a yellow bench grinder. In the background, there are other laboratory instruments on a dark countertop against a white tiled wall.</p> <div data-bbox="706 588 893 819">  </div> <div data-bbox="909 588 1477 819" style="background-color: #f0f0f0; padding: 5px;"> <p>Ullal, Karnataka, India yeneepoya deemd to be university Deralkatte, Belma Village, Someshwara, Karnataka 575022, India Lat N 12° 48' 41.562" Long E 74° 52' 53.904" 04/03/21 03:31 PM</p> </div> |
| <p>139</p> | <p>Striker (Autopsy) Saw</p> | <div data-bbox="706 892 1490 955" style="border: 1px solid black; text-align: center; padding: 2px;">Striker (Autopsy) Saw</div>  <p>The photograph shows a black and white electric power saw, identified as a Striker (Autopsy) Saw, resting inside its black foam-lined carrying case. A black power cord is coiled next to the saw. The case is open on a wooden surface.</p> <div data-bbox="722 1375 909 1606">  </div> <div data-bbox="925 1375 1485 1606" style="background-color: #f0f0f0; padding: 5px;"> <p>Ullal, Karnataka, India yeneepoya deemd to be university Deralkatte, Belma Village, Someshwara, Karnataka 575022, India Lat N 12° 48' 41.562" Long E 74° 52' 53.904" 04/03/21 03:54 PM</p> </div> |

140

Ice Lined Refrigerator

Ice Lined Refrigerator



141

Hot Air Oven & Incubator
Analytical Balance
Spirometer Soil Test Kit,
Horrock's Apparatus,
Chlorine Test Kit Water Test
Kit

Hot Air Oven & Incubator Analytical Balance Spirometer Soil Test
Kit, Horrock's Apparatus, Chlorine Test Kit Water Test Kit



Research Laboratory

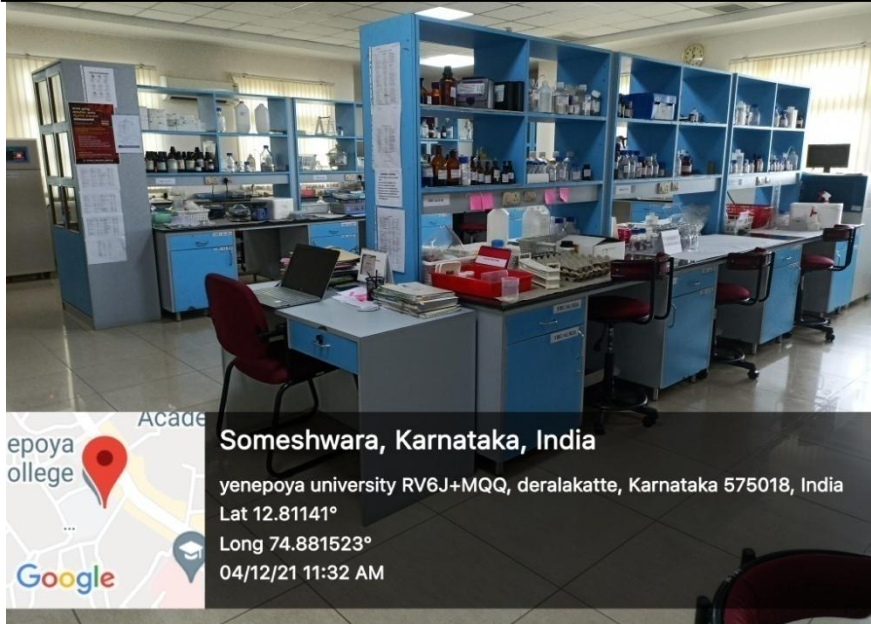


Facilities for Research

143

YRC Analytical Laboratory

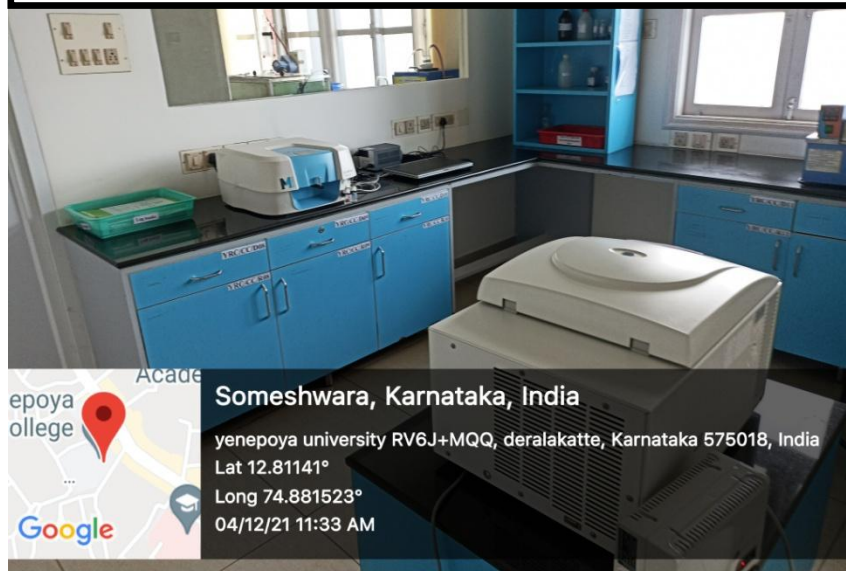
YRC Analytical Laboratory







144





YRC Cell Culture Laboratory





YRC Cell Culture Laboratory








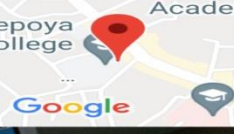


| | | |
|------------|------------------------------------|---|
| <p>145</p> | <p>YRC Cell Culture Laboratory</p> | <div data-bbox="643 111 1507 170" style="border: 1px solid black; text-align: center; padding: 2px;">YRC Cell Culture Laboratory</div>  <div data-bbox="657 674 894 814">  </div> <div data-bbox="911 674 1479 814" style="background-color: #333; color: white; padding: 5px;"> <p>Someshwara, Karnataka, India RV6J+MQQ, Someshwara, Karnataka 575022, India Lat 12.81184° Long 74.881232° 13/11/21 12:23 PM</p> </div> |
|------------|------------------------------------|---|





| | | |
|------------|-----------------------|--|
| <p>146</p> | <p>YRC Class Room</p> | <div data-bbox="643 968 1507 1026" style="border: 1px solid black; text-align: center; padding: 2px;">YRC Class Room</div>  <div data-bbox="657 1472 841 1709">  </div> <div data-bbox="857 1472 1479 1709" style="background-color: #333; color: white; padding: 5px;"> <p>Someshwara, Karnataka, India RV6J+MQQ, Someshwara, Karnataka 575022, India Lat 12.811356° Long 74.881522° 19/11/21 11:24 AM</p> </div> |
|------------|-----------------------|--|

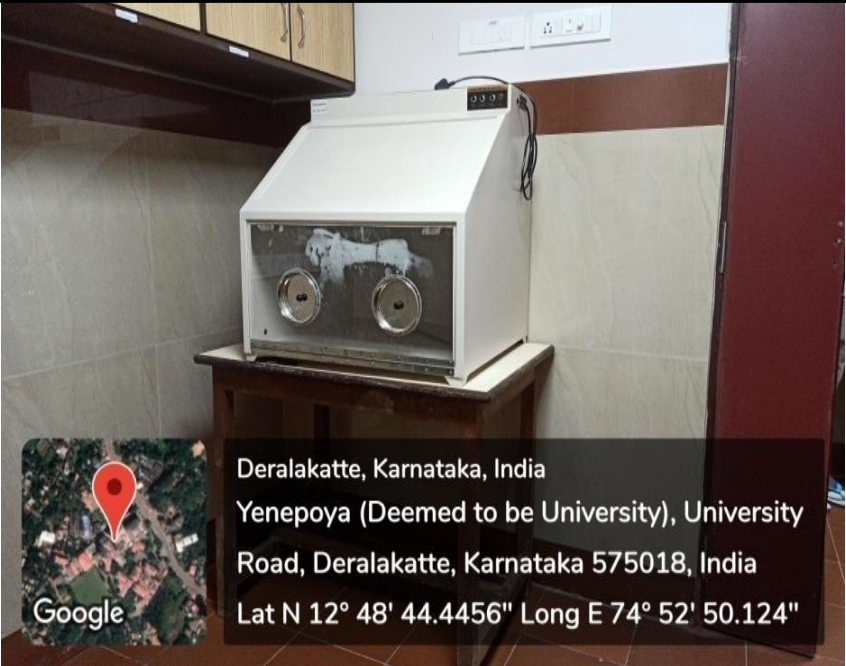


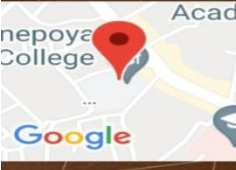
| | | |
|------------|---|---|
| <p>147</p> | <p>YRC Microbiology Laboratory</p> | <div data-bbox="639 134 1490 197" style="border: 1px solid black; text-align: center; padding: 2px;"> <p>YRC Microbiology Laboratory</p> </div>  <div data-bbox="639 630 836 850">  </div> <div data-bbox="836 630 1490 850" style="background-color: #333; color: white; padding: 5px;"> <p>Someshwara, Karnataka, India RV6J+MQQ, Someshwara, Karnataka 575022, India Lat 12.811296° Long 74.881679° 19/11/21 11:19 AM</p> </div> |
| <p>148</p> | <p>YRC Molecular Biology Laboratory</p> | <div data-bbox="639 919 1490 982" style="border: 1px solid black; text-align: center; padding: 2px;"> <p>YRC Molecular Biology Laboratory</p> </div>  <div data-bbox="639 1428 836 1648">  </div> <div data-bbox="836 1428 1490 1648" style="background-color: #333; color: white; padding: 5px;"> <p>Someshwara, Karnataka, India RV6J+MQQ, Someshwara, Karnataka 575022, India Lat 12.811403° Long 74.88146° 19/11/21 11:16 AM</p> </div> |



| | | |
|------------|-----------------------------|---|
| <p>149</p> | <p>YRC Omics Laboratory</p> | <div style="border: 1px solid black; padding: 5px; text-align: center;"> <p>YRC Omics Laboratory</p> </div>  <div style="display: flex; align-items: center;">  <div style="margin-left: 10px;"> <p>Someshwara, Karnataka, India RV6J+MQQ, Someshwara, Karnataka 575022, India Lat 12.81176° Long 74.881481° 19/11/21 11:12 AM</p> </div> </div> |
| <p>150</p> | <p>YRC Scholars Room</p> | <div style="border: 1px solid black; padding: 5px; text-align: center;"> <p>YRC Scholars Room</p> </div>  <div style="display: flex; align-items: center;">  <div style="margin-left: 10px;"> <p>Karnataka, India yenepoya (deemd to university)Deralakatte Mangalore Karnataka 575022, India Lat 12.811414° Long 74.881447° 13/11/21 12:21 PM</p> </div> </div> |



| | | |
|------------|---------------------------------|--|
| <p>151</p> | <p>YRC Stem Cell Laboratory</p> | <div data-bbox="641 136 1510 199" style="border: 1px solid black; text-align: center; padding: 2px;">YRC Stem Cell Laboratory</div>  <div data-bbox="641 598 1510 829">  <p>Someshwara, Karnataka, India RV6J+MQQ, Someshwara, Karnataka 575022, India Lat 12.811727° Long 74.881396° 19/11/21 11:11 AM</p> </div> |
| <p>152</p> | <p>YRC Stem Cell Laboratory</p> | <div data-bbox="641 913 1510 976" style="border: 1px solid black; text-align: center; padding: 2px;">YRC Stem Cell Laboratory</div>  <div data-bbox="641 1375 1510 1606">  <p>Someshwara, Karnataka, India yeneepoya university RV6J+MQQ, deralakatte, Karnataka 575018, India Lat 12.81141° Long 74.881523° 04/12/21 11:36 AM</p> </div> |





| | | |
|------------|--|--|
| <p>153</p> | <p>YRC Synthesis Wood</p> | <div style="border: 1px solid black; padding: 5px; text-align: center;"> <p>YRC Synthesis Wood</p> </div>  <div style="display: flex; justify-content: space-between; align-items: flex-start; margin-top: 10px;"> <div style="text-align: center;">  <p>Yenepoya College</p> </div> <div style="text-align: center;"> <p>Someshwara, Karnataka, India RV6J+MQQ, Someshwara, Karnataka 575022, India Lat 12.811638° Long 74.881668° 19/11/21 11:07 AM</p> </div> </div> |
| <p>154</p> | <p>Small Animal House, Pharmacology Laboratory</p> | <div style="border: 1px solid black; padding: 5px; text-align: center;"> <p>Small Animal House, Pharmacology Laboratory</p> </div>  <div style="display: flex; justify-content: space-between; align-items: flex-start; margin-top: 10px;"> <div style="text-align: center;">  <p>Deralakatte</p> </div> <div style="text-align: center;"> <p>Deralakatte, Karnataka, India Yenepoya (Deemed to be University), University Road, Deralakatte, Karnataka 575018, India Lat N 12° 48' 44.4456" Long E 74° 52' 50.124"</p> </div> </div> |



| | | |
|------------|--|---|
| <p>155</p> | <p>Ventilated Caging System, Pharmacology Laboratory</p> | <div data-bbox="641 86 1485 142" style="border: 1px solid black; padding: 2px; text-align: center;"> <p>Ventilated Caging System, Pharmacology Laboratory</p> </div>  <div data-bbox="657 667 885 808" style="display: inline-block; vertical-align: top;">  <p>Google</p> </div> <div data-bbox="901 667 1485 808" style="display: inline-block; vertical-align: top; padding-left: 10px;"> <p>Deralakatte, Karnataka, India Yenepoya (Deemed to be University), University Road, Deralakatte, Karnataka 575018, India Lat N 12° 48' 44.4456" Long E 74° 52' 50.124"</p> </div> |
| <p>156</p> | <p>Large Animal House</p> | <div data-bbox="669 903 1502 961" style="border: 1px solid black; padding: 2px; text-align: center;"> <p>Large Animal House</p> </div>  <div data-bbox="685 1539 901 1690" style="display: inline-block; vertical-align: top;">  <p>Google</p> </div> <div data-bbox="917 1539 1502 1690" style="display: inline-block; vertical-align: top; padding-left: 10px;"> <p>Deralakatte, Karnataka, India Yenepoya (Deemed to be University), University Road, Deralakatte, Karnataka 575018, India Lat N 12° 48' 44.4456" Long E 74° 52' 50.124"</p> </div> |



| | | |
|------------|---|--|
| <p>157</p> | <p>Sterile Chamber</p> | <div style="border: 1px solid black; padding: 5px;"> <p style="text-align: center;">Sterile Chamber</p>  <div style="display: flex; justify-content: space-between; align-items: flex-start; margin-top: 10px;"> <div style="text-align: center;">  <p>Google</p> </div> <div style="background-color: #333; color: white; padding: 5px;"> <p>Deralakatte, Karnataka, India Yenepoya (Deemed to be University), University Road, Deralakatte, Karnataka 575018, India Lat N 12° 48' 44.4456" Long E 74° 52' 50.124"</p> </div> </div> </div> |
| <p>158</p> | <p>Department of Dermatology and Psychiatry</p> | <div style="border: 1px solid black; padding: 5px;"> <p style="text-align: center;">Department of Dermatology and Psychiatry</p>  <div style="display: flex; justify-content: space-between; align-items: flex-start; margin-top: 10px;"> <div style="text-align: center;">  <p>Google</p> </div> <div style="background-color: #333; color: white; padding: 5px;"> <p>Someshwara, Karnataka, India RV6J+MQQ, Someshwara, Karnataka 575022, India Lat 12.81161° Long 74.881265° 15/11/21 09:56 AM</p> </div> </div> </div> |

| | | |
|------------|-----------------------------|---|
| <p>159</p> | <p>Super Specialty OPDS</p> | <div style="border: 1px solid black; padding: 5px; text-align: center;"> <p>Super Specialty OPDS</p> </div>  <div style="display: flex; justify-content: space-between; align-items: center; margin-top: 10px;">  <div style="text-align: right;"> <p>Someshwara, Karnataka, India RV7J+23M, Someshwara, Karnataka 575022, India Lat 12.812254° Long 74.880533° 16/11/21 11:29 AM</p> </div> </div> |
|------------|-----------------------------|---|

| | | |
|------------|--------------------|--|
| <p>160</p> | <p>Surgery OPD</p> | <div style="border: 1px solid black; padding: 5px; text-align: center;"> <p>Surgery OPD</p> </div>  <div style="display: flex; justify-content: space-between; align-items: center; margin-top: 10px;">  <div style="text-align: right;"> <p>Someshwara, Karnataka, India RV6J+MQQ, Someshwara, Karnataka 575022, India Lat 12.81144° Long 74.881322° 15/11/21 09:41 AM</p> </div> </div> |
|------------|--------------------|--|

| | | |
|------------|---------------------------------|---|
| <p>161</p> | <p>Septic / Out born Babies</p> | <div data-bbox="662 100 1502 163" style="border: 1px solid black; text-align: center; padding: 2px;">Septic / Out born Babies</div>  <div data-bbox="678 646 912 793">  </div> <div data-bbox="938 655 1383 793"> <p>Deralakatte, Karnataka, India Yenepoya Medical College Hospital, Deralakatte, Karnataka 575022, India Lat N 12° 48' 44.0352" Long E 74° 52' 49.9188" 27/06/20 03:03 PM</p> </div> |
| <p>162</p> | <p>Phototherapy</p> | <div data-bbox="662 856 1502 919" style="border: 1px solid black; text-align: center; padding: 2px;">Phototherapy</div>  <div data-bbox="678 1549 912 1726">  </div> <div data-bbox="938 1558 1383 1726"> <p>Deralakatte, Karnataka, India Yenepoya Medical College Hospital, Deralakatte, Karnataka 575022, India Lat N 12° 48' 44.0352" Long E 74° 52' 49.9188" 27/06/20 03:02 PM</p> </div> |

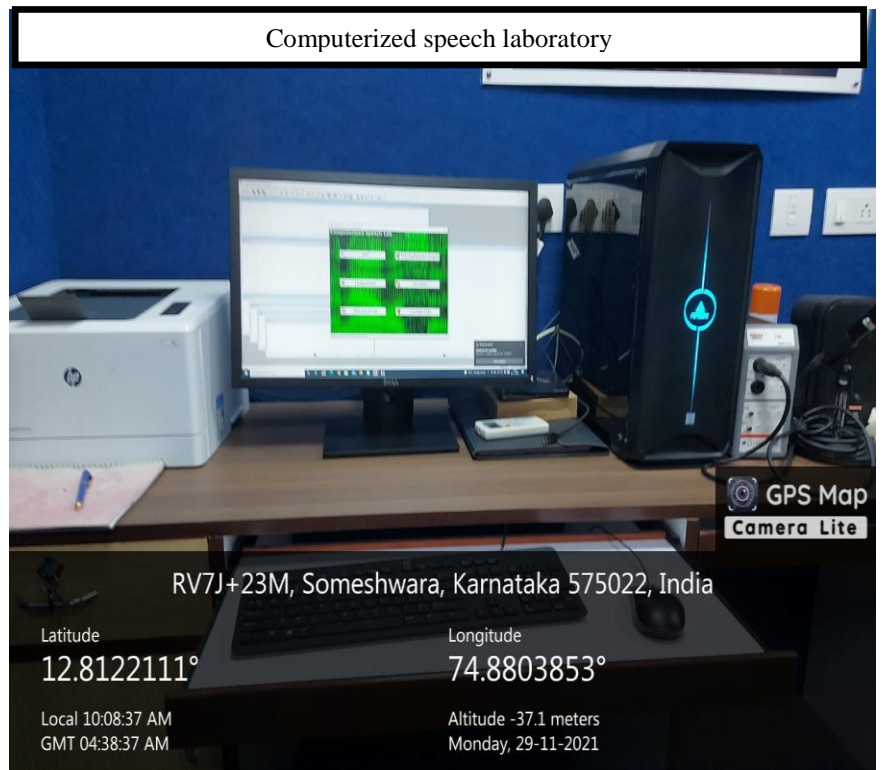
| | | |
|------------|------------------------------|---|
| <p>163</p> | <p>CSSD Steam Sterilizer</p> | <div style="border: 1px solid black; padding: 5px; text-align: center;"> <p>CSSD Steam Sterilizer</p> </div>  <div style="display: flex; justify-content: space-between; align-items: flex-start; margin-top: 10px;"> <div data-bbox="641 598 836 808">  <p>Yenepoal College</p> <p>Google</p> </div> <div data-bbox="852 598 1534 808"> <p>Someshwara, Karnataka, India RV7J+23M, Someshwara, Karnataka 575022, India Lat 12.812372° Long 74.88026° 18/11/21 12:33 PM</p> </div> </div> |
|------------|------------------------------|---|

| | | |
|------------|-----------------------|--|
| <p>164</p> | <p>Paediatric OPD</p> | <div style="border: 1px solid black; padding: 5px; text-align: center;"> <p>Paediatric OPD</p> </div>  <div style="display: flex; justify-content: space-between; align-items: flex-start; margin-top: 10px;"> <div data-bbox="657 1501 917 1711">  <p>Yenepoal College</p> <p>Google</p> </div> <div data-bbox="933 1501 1518 1711"> <p>Deralakatte, Karnataka, India Unnamed Road, Deralakatte, Karnataka 575022, India Lat 12.812236° Long 74.880508° 29/09/21 11:43 AM</p> </div> </div> |
|------------|-----------------------|--|

Department of Audiology and Speech Language Pathology

165

Computerized speech laboratory



166

Interacoustic 40 Audiometer



YENEPOYA PHARMACY COLLEGE AND RESEARCH CENTER

167

Disintegrator, Pharmaceutics Laboratory

Disintegrator, Pharmaceutics Laboratory




Deralakatte, Karnataka, India

Unnamed Road, Deralakatte, Karnataka 575022, India
Lat 12.811983°
Long 74.879836°
16/09/21 10:46 AM

168




Ice Maker Pharmaceutics Laboratory





Ice Maker Pharmaceutics Laboratory







Deralakatte, Karnataka, India


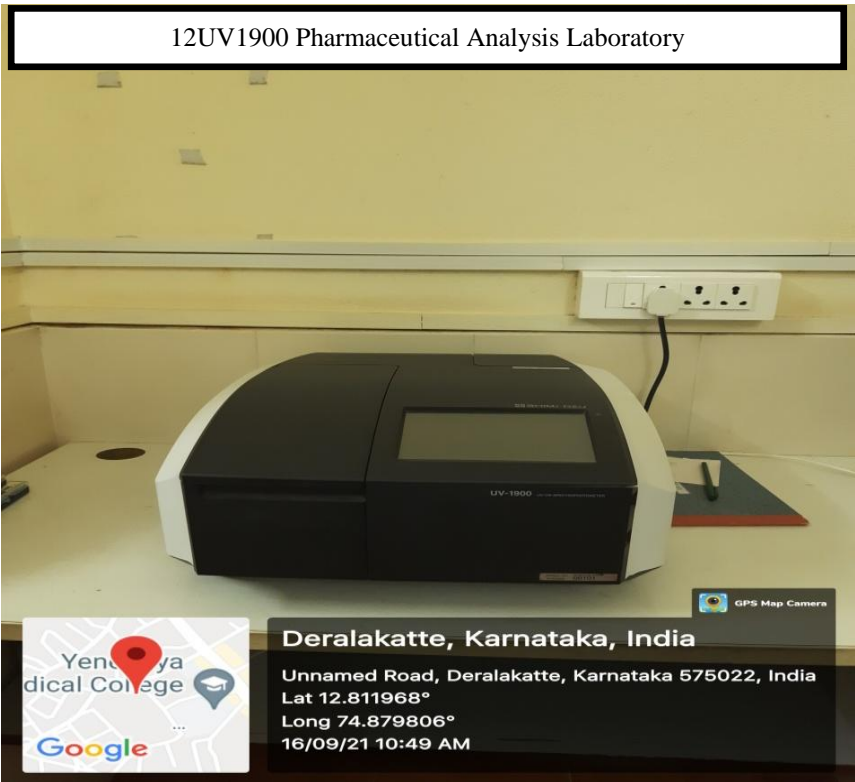
Unnamed Road, Deralakatte, Karnataka 575022, India
Lat 12.811807°
Long 74.879907°
16/09/21 10:42 AM





| | | |
|------------|---|--|
| <p>169</p> | <p>Dissolution Pharmaceutics Laboratory</p> | <div data-bbox="656 107 1510 861"> <p style="text-align: center;">Dissolution Pharmaceutics Laboratory</p>  <div data-bbox="673 703 901 850">  </div> <div data-bbox="933 703 1485 840"> <p>Deralakatte, Karnataka, India Unnamed Road, Deralakatte, Karnataka 575022, India Lat 12.81178° Long 74.879791° 16/09/21 10:45 AM</p> </div> </div> |
| <p>170</p> | <p>Fribillator Pharmaceutics Laboratory</p> | <div data-bbox="656 919 1510 1644"> <p style="text-align: center;">Fribillator Pharmaceutics Laboratory</p>  <div data-bbox="673 1486 901 1633">  </div> <div data-bbox="933 1486 1485 1623"> <p>Deralakatte, Karnataka, India Unnamed Road, Deralakatte, Karnataka 575022, India Lat 12.811857° Long 74.879879° 16/09/21 10:46 AM</p> </div> </div> |





| | | |
|------------|--|--|
| <p>171</p> | <p>Skeleton Human Anatomy Physiology Laboratory</p> | <div data-bbox="678 107 1479 163" style="border: 1px solid black; padding: 2px; text-align: center;"> <p>Skeleton Human Anatomy Physiology Laboratory</p> </div>  <div data-bbox="678 667 1479 835" style="border: 1px solid black; padding: 5px;">  <p>Deralakatte, Karnataka, India Unnamed Road, Deralakatte, Karnataka 575022, India Lat 12.811997° Long 74.879816° 16/09/21 10:49 AM</p> </div> |
| <p>172</p> | <p>Distillation Chamber Physical Pharmaceutuics Laboratory</p> | <div data-bbox="678 915 1479 972" style="border: 1px solid black; padding: 2px; text-align: center;"> <p>Distillation Chamber Physical Pharmaceutuics Laboratory</p> </div>  <div data-bbox="678 1476 1479 1644" style="border: 1px solid black; padding: 5px;">  <p>Deralakatte, Karnataka, India Unnamed Road, Deralakatte, Karnataka 575022, India Lat 12.812382° Long 74.879313° 16/09/21 10:53 AM</p> </div> |





| | | |
|------------|--|--|
| <p>173</p> | <p>Autoclave Microbiology and Pharmacognosy Laboratory</p> | <div data-bbox="662 86 1507 142" style="border: 1px solid black; padding: 2px; text-align: center;"> <p>Autoclave Microbiology and Pharmacognosy Laboratory</p> </div>  <div data-bbox="662 709 1507 890" style="background-color: #333; color: white; padding: 5px;"> <div style="display: flex; justify-content: space-between; align-items: center;"> <div data-bbox="662 716 911 890">  <p>Yenalya Medical College</p> <p>Google</p> </div> <div data-bbox="911 716 1507 890"> <p>Deralakatte, Karnataka, India Unnamed Road, Deralakatte, Karnataka 575022, India Lat 12.81199° Long 74.879821° 16/09/21 10:47 AM</p> </div> </div> </div> |
|------------|--|--|





| | | |
|------------|---|---|
| <p>174</p> | <p>Double Cone Blender Pharmaceutics Laboratory</p> | <div data-bbox="662 919 1507 976" style="border: 1px solid black; padding: 2px; text-align: center;"> <p>Double Cone Blender Pharmaceutics Laboratory</p> </div>  <div data-bbox="662 1543 1507 1759" style="background-color: #333; color: white; padding: 5px;"> <div style="display: flex; justify-content: space-between; align-items: center;"> <div data-bbox="662 1570 911 1759">  <p>Yenalya Medical College</p> <p>Google</p> </div> <div data-bbox="911 1570 1507 1759"> <p>Deralakatte, Karnataka, India Unnamed Road, Deralakatte, Karnataka 575022, India Lat 12.811979° Long 74.879772° 16/09/21 10:53 AM</p> </div> </div> </div> |
|------------|---|---|







| | | |
|------------|---|---|
| <p>175</p> | <p>Fume Chamber Pharmaceutical Chemistry Laboratory</p> |  <p>Fume Chamber Pharmaceutical Chemistry Laboratory</p> <p>Deralakatte, Karnataka, India Unnamed Road, Deralakatte, Karnataka 575022, India Lat 12.811992° Long 74.879734° 16/09/21 10:55 AM</p> |
| <p>176</p> | <p>12UV1900 Pharmaceutical Analysis Laboratory</p> |  <p>12UV1900 Pharmaceutical Analysis Laboratory</p> <p>Deralakatte, Karnataka, India Unnamed Road, Deralakatte, Karnataka 575022, India Lat 12.811968° Long 74.879806° 16/09/21 10:49 AM</p> |




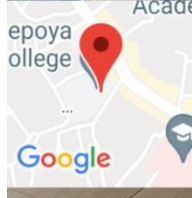
| | | |
|------------|---|---|
| <p>177</p> | <p>Olympus Microscope HAP Laboratory</p> | <div data-bbox="667 107 1495 869"> <p style="text-align: center;">Olympus Microscope HAP Laboratory</p>  <div data-bbox="667 695 917 869">  <p>Yennaya Medical College</p> <p>Google</p> </div> <div data-bbox="917 695 1495 869"> <p>Deralakatte, Karnataka, India Unnamed Road, Deralakatte, Karnataka 575022, India Lat 12.81199° Long 74.879813° 16/09/21 10:59 AM</p> </div> </div> |
| <p>178</p> | <p>Semi Auto Analyser Instrumental Room</p> | <div data-bbox="656 926 1507 1696"> <p style="text-align: center;">Semi Auto Analyser Instrumental Room</p>  <div data-bbox="656 1507 906 1696">  <p>Yennaya Medical College</p> <p>Google</p> </div> <div data-bbox="906 1507 1507 1696"> <p>Deralakatte, Karnataka, India Unnamed Road, Deralakatte, Karnataka 575022, India Lat 12.811966° Long 74.879792° 16/09/21 10:51 AM</p> </div> </div> |

| | | |
|------------|---|---|
| <p>179</p> | <p>Sensitive Weighing Balance Instrumental Room</p> | <div data-bbox="662 107 1500 170" style="border: 1px solid black; text-align: center; padding: 2px;">Sensitive Weighing Balance Instrumental Room</div>  <div data-bbox="685 709 906 863" style="float: left; margin-right: 10px;">  <p>Yenalya Medical College</p> <p>Google</p> </div> <div data-bbox="938 688 1479 863" style="float: right; background-color: #333; color: white; padding: 5px;"> <p style="font-size: small;">GPS Map Camera</p> <p>Deralakatte, Karnataka, India</p> <p>Unnamed Road, Deralakatte, Karnataka 575022, India Lat 12.811978° Long 74.879742° 16/09/21 10:51 AM</p> </div> |
| <p>180</p> | <p>Digital Microscope Instrumental room,</p> | <div data-bbox="672 932 1490 995" style="border: 1px solid black; text-align: center; padding: 2px;">Digital Microscope Instrumental Room</div>  <div data-bbox="688 1549 909 1703" style="float: left; margin-right: 10px;">  <p>Yenalya Medical College</p> <p>Google</p> </div> <div data-bbox="938 1520 1479 1703" style="float: right; background-color: #333; color: white; padding: 5px;"> <p style="font-size: small;">GPS Map Camera</p> <p>Deralakatte, Karnataka, India</p> <p>Unnamed Road, Deralakatte, Karnataka 575022, India Lat 12.811973° Long 74.879745° 16/09/21 10:50 AM</p> </div> |

| | | |
|------------|---|--|
| <p>181</p> | <p>Inoculation Chamber Pharmaceutical Microbiology Laboratory</p> | <div data-bbox="656 107 1490 163" style="border: 1px solid black; text-align: center; padding: 2px;"> <p>Inoculation Chamber Pharmaceutical Microbiology Laboratory</p> </div>  <div data-bbox="656 682 1490 856" style="background-color: #333; color: white; padding: 5px;"> <div style="display: flex; justify-content: space-between; align-items: center;"> <div data-bbox="669 697 917 844" style="text-align: center;">  <p>Yenepya Medical College</p> <p>Google</p> </div> <div data-bbox="928 688 1481 844" style="font-size: 0.9em;"> <p>Deralakatte, Karnataka, India Unnamed Road, Deralakatte, Karnataka 575022, India Lat 12.811984° Long 74.87984° 16/09/21 10:45 AM</p> </div> </div> </div> |
| <p>182</p> | <p>Anatomy Museum</p> | <div data-bbox="639 905 1513 961" style="border: 1px solid black; text-align: center; padding: 2px;"> <p>Anatomy Museum</p> </div>  <div data-bbox="639 1444 1513 1680" style="background-color: #333; color: white; padding: 5px;"> <div style="display: flex; justify-content: space-between; align-items: center;"> <div data-bbox="639 1459 836 1669" style="text-align: center;">  <p>Yenepya Medical College</p> <p>Google</p> </div> <div data-bbox="847 1453 1513 1669" style="font-size: 0.9em;"> <p>Deralakatte, Karnataka, India RV6H+JQX, Deralakatte, Karnataka 575022, India Lat 12.812006° Long 74.879813° 19/11/21 12:00 PM</p> </div> </div> </div> |

| | | |
|------------|---|--|
| <p>183</p> | <p>Natural Drug Museum Pharmacognosy Laboratory</p> | <div data-bbox="639 134 1495 191" style="border: 1px solid black; text-align: center; padding: 2px;"> <p>Natural Drug Museum Pharmacognosy Laboratory</p> </div>  <div data-bbox="639 617 834 848">  <p>Yenebaya Medical College</p> <p>Google</p> </div> <div data-bbox="834 617 1490 848" style="background-color: black; color: white; padding: 5px;"> <p>Deralakatte, Karnataka, India RV6H+JQX, Deralakatte, Karnataka 575022, India Lat 12.811947° Long 74.879781° 19/11/21 12:02 PM</p> </div> |
| <p>184</p> | <p>Pharmaceutics Laboratory</p> | <div data-bbox="639 896 1495 953" style="border: 1px solid black; text-align: center; padding: 2px;"> <p>Pharmaceutics Laboratory</p> </div>  <div data-bbox="639 1346 854 1625">  <p>Yenebaya Medical College</p> <p>Google</p> </div> <div data-bbox="854 1346 1507 1625" style="background-color: black; color: white; padding: 5px;"> <p>Deralakatte, Karnataka, India Unnamed Road, Deralakatte, Karnataka 575022, India Lat 12.811978° Long 74.879841° 23/09/21 10:55 AM</p> </div> |

| | | |
|------------|--|---|
| <p>185</p> | <p>Physical Pharmaceutic Laboratory</p> | <div style="border: 1px solid black; padding: 5px; text-align: center;"> <p>Physical Pharmaceutic Laboratory</p> </div>  <div style="position: absolute; bottom: 10px; right: 10px;">  GPS Map Camera </div> <div style="position: absolute; bottom: 10px; left: 10px;">  <p>Yenalya Medical College</p> <p>Google</p> </div> <div style="position: absolute; bottom: 10px; right: 10px; background-color: black; color: white; padding: 5px;"> <p>Deralakatte, Karnataka, India Unnamed Road, Deralakatte, Karnataka 575022, India Lat 12.811971° Long 74.879791° 23/09/21 10:59 AM</p> </div> |
| <p>186</p> | <p>Pharmaceutical Chemistry Laboratory</p> | <div style="border: 1px solid black; padding: 5px; text-align: center;"> <p>Pharmaceutical Chemistry Laboratory</p> </div>  <div style="position: absolute; bottom: 10px; right: 10px;">  GPS Map Camera </div> <div style="position: absolute; bottom: 10px; left: 10px;">  <p>Yenalya Medical College</p> <p>Google</p> </div> <div style="position: absolute; bottom: 10px; right: 10px; background-color: black; color: white; padding: 5px;"> <p>Deralakatte, Karnataka, India Unnamed Road, Deralakatte, Karnataka 575022, India Lat 12.811985° Long 74.879834° 23/09/21 10:38 AM</p> </div> |

| | | |
|------------|---------------------------------|--|
| <p>187</p> | <p>Pharmacology Laboratory</p> | <div style="border: 1px solid black; padding: 5px;"> <p style="text-align: center; margin: 0;">Pharmacology Laboratory</p>  <div style="display: flex; align-items: center; margin-top: 10px;">  <div style="margin-left: 10px;"> <p>Someshwara, Karnataka, India</p> <p>yenepoya universityRV6J+MQQ, deralakatte, Karnataka 575018, India</p> <p>Lat 12.811418°</p> <p>Long 74.881523°</p> <p>04/12/21 11:20 AM</p> </div> </div> </div> |
| <p>188</p> | <p>Pharmacognosy Laboratory</p> | <div style="border: 1px solid black; padding: 5px;"> <p style="text-align: center; margin: 0;">Pharmacognosy Laboratory</p>  <div style="display: flex; align-items: center; margin-top: 10px;">  <div style="margin-left: 10px;"> <p>Someshwara, Karnataka, India</p> <p>yenepoya universityRV6J+MQQ, deralakatte, Karnataka 575018, India</p> <p>Lat 12.811418°</p> <p>Long 74.881523°</p> <p>04/12/21 11:17 AM</p> </div> </div> </div> |

YENEPOYA INSTITUTE OF ALLIED HEALTH SCIENCES

189

Oxygenator
Cardiotomy Reservoir
Bcd
Cannulas



190

Ventilator Circuit
Iv Cannula
Anaesthesia Mask
Et Tubes
(Fourth Floor)




191



- Bains Circuit (FOURTH FLOOR)
- Infusion Pump
- Oral RAE Tube
- Nasal RAE Tube
- Extension 10 Cm
- Flexometalic Tube
- Spinal Needles
- Cannula
- ET Tube
- Mask
- Boyle's Apparatus
- Medazolam,
- Propofol,
- Ketamine,
- Thiopentone
- Dexamethasone





192


OT Table



| | | |
|------------|--------------------|---|
| <p>193</p> | <p>ECG Machine</p> | <div data-bbox="641 90 1515 149" style="border: 1px solid black; text-align: center; padding: 2px;">ECG Machine</div>  <div data-bbox="641 720 873 877">  <p>Google</p> </div> <div data-bbox="889 720 1515 877" style="background-color: #333; color: white; padding: 5px;"> <p>Dakshina Kannada, Karnataka, India Mudipu, Karnataka 574153, India Lat 12.805785° Long 74.95727° 11/11/21 01:20 PM</p> </div> |
|------------|--------------------|---|

| | | |
|------------|-------------------------|--|
| <p>194</p> | <p>Dialysis Machine</p> | <div data-bbox="641 915 1515 974" style="border: 1px solid black; text-align: center; padding: 2px;">Dialysis Machine</div>  <div data-bbox="641 1514 873 1671">  <p>Google</p> </div> <div data-bbox="889 1514 1515 1671" style="background-color: #333; color: white; padding: 5px;"> <p>Dakshina Kannada, Karnataka, India Mudipu, Karnataka 574153, India Lat 12.805785° Long 74.95727° 11/11/21 01:12 PM</p> </div> |
|------------|-------------------------|--|

| | | |
|------------|---|---|
| <p>195</p> | <p>Mechanical Ventilator Endoscopy Machine (Fourth Floor)</p> | <div data-bbox="672 107 1500 170" style="border: 1px solid black; text-align: center; padding: 2px;"> <p>Mechanical Ventilator Endoscopy Machine</p> </div>  <div data-bbox="672 701 1500 863" style="background-color: #f0f0f0; padding: 5px;">  <p>Dakshina Kannada, Karnataka, India Mudipu, Karnataka 574153, India Lat 12.805785° Long 74.95727° 11/11/21 01:19 PM</p> </div> |
|------------|---|---|

| | | |
|------------|--|--|
| <p>196</p> | <p>Mechanical Ventilator Endoscopy Machine</p> | <div data-bbox="651 938 1479 1001" style="border: 1px solid black; text-align: center; padding: 2px;"> <p>Mechanical Ventilator Endoscopy Machine</p> </div>  <div data-bbox="651 1570 1479 1745" style="background-color: #f0f0f0; padding: 5px;">  <p>Dakshina Kannada, Karnataka, India Mudipu, Karnataka 574153, India Lat 12.805785° Long 74.95727° 11/11/21 01:20 PM</p> </div> |
|------------|--|--|

Physiotherapy

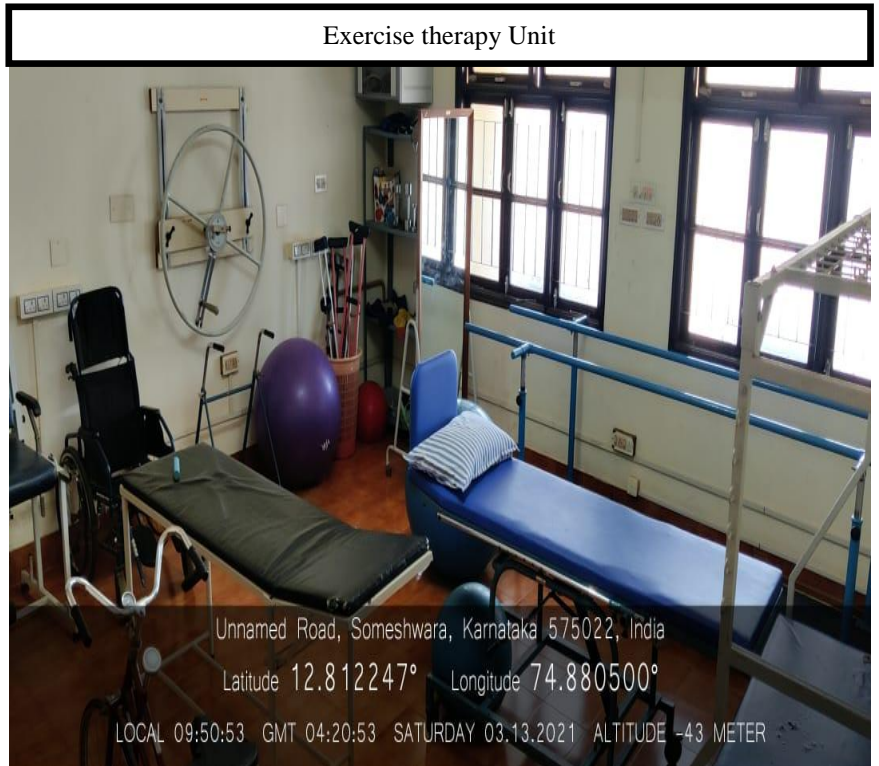
197



Therapeutic Ultrasound






198

Exercise therapy Unit



| | | |
|------------|-----------------------------|---|
| <p>199</p> | | <div style="border: 1px solid black; padding: 5px; text-align: center;"> <p>Short Wave Diathermy</p>  <p>Unnamed Road, Someshwara, Karnataka 575022, India Latitude 12.817711° Longitude 74.878307° LOCAL 09:37:15 GMT 04:07:15 SATURDAY 03.13.2021 ALTITUDE -43 METER</p> </div> |
| <p>200</p> | <p>Short Wave Diathermy</p> | <div style="border: 1px solid black; padding: 5px;">  <p>Unnamed Road, Someshwara, Karnataka 575022, India Latitude 12.807405° Longitude 74.878577° LOCAL 09:34:39 GMT 04:04:39 SATURDAY 03.13.2021 ALTITUDE -24 METER</p> </div> |

| | | |
|------------|---------------------------------|---|
| <p>201</p> | <p>UVR lamp</p> | <div data-bbox="656 117 1516 176" style="border: 1px solid black; text-align: center; padding: 2px;">UVR lamp</div>  <div data-bbox="656 751 1516 898" style="border: 1px solid black; padding: 5px;"> <p>Unnamed Road, Someshwara, Karnataka 575022, India</p> <p>Latitude 12.815699° Longitude 74.879769°</p> <p>LOCAL 09:45:50 SATURDAY 03.13.2021</p> <p>GMT 04:15:50 ALTITUDE -43 METER</p> </div> |
| <p>202</p> | <p>Hand rehabilitation unit</p> | <div data-bbox="639 961 1507 1020" style="border: 1px solid black; text-align: center; padding: 2px;">Hand rehabilitation unit</div>  <div data-bbox="639 1558 1507 1726" style="border: 1px solid black; padding: 5px;"> <p>Unnamed Road, Someshwara, Karnataka 575022, India</p> <p>Latitude 12.812557° Longitude 74.880366°</p> <p>LOCAL 09:39:55 GMT 04:09:55 SATURDAY 03.13.2021 ALTITUDE -43 METER</p> </div> |

| | | |
|------------|---------------------------------|--|
| <p>203</p> | <p>Interferential therapy</p> | <div data-bbox="646 90 1515 149" style="border: 1px solid black; text-align: center; padding: 2px;">Interferential therapy</div>  <div data-bbox="646 787 1515 940" style="background-color: black; color: white; padding: 5px;"> <p>Unnamed Road, Someshwara, Karnataka 575022, India</p> <p>Latitude 12.809195° Longitude 74.876115°</p> <p>LOCAL 09:47:12 SATURDAY 03.13.2021</p> <p>GMT 04:17:12 ALTITUDE -43 METER</p> </div> |
| <p>204</p> | <p>Hand rehabilitation unit</p> | <div data-bbox="646 1001 1502 1060" style="border: 1px solid black; text-align: center; padding: 2px;">Hand rehabilitation unit</div>  <div data-bbox="646 1585 1502 1738" style="background-color: black; color: white; padding: 5px;"> <p>Unnamed Road, Someshwara, Karnataka 575022, India</p> <p>Latitude 12.817711° Longitude 74.878307°</p> <p>LOCAL 09:40:30 GMT 04:10:30 SATURDAY 03.13.2021 ALTITUDE -43 METER</p> </div> |

Shoulder wheel



205

Shoulder wheel



Unnamed Road, Someshwara, Karnataka 575022,
India

Latitude
12.812247°

Longitude
74.880500°

LOCAL 09:44:37
GMT 04:14:37

SATURDAY 03.13.2021
ALTITUDE -43 METER

| | | |
|------------|-------------------------------|---|
| <p>206</p> | <p>Static Bicycle</p> | <div data-bbox="641 86 1502 138" style="border: 1px solid black; text-align: center; padding: 2px;">Static Bicycle</div>  <div data-bbox="641 745 1502 892" style="background-color: #333; color: white; padding: 5px;"> <p>Unnamed Road, Someshwara, Karnataka 575022, India</p> <p>Latitude 12.812247° Longitude 74.880500°</p> <p>LOCAL 09:49:18 SATURDAY 03.13.2021</p> <p>GMT 04:19:18 ALTITUDE -43 METER</p> </div> |
| <p>207</p> | <p>Electrical stimulation</p> | <div data-bbox="652 955 1523 1008" style="border: 1px solid black; text-align: center; padding: 2px;">Electrical stimulation</div>  <div data-bbox="652 1648 1523 1795" style="background-color: #333; color: white; padding: 5px;"> <p>Unnamed Road, Someshwara, Karnataka 575022, India</p> <p>Latitude 12.815167° Longitude 74.880678°</p> <p>LOCAL 09:53:38 SATURDAY 03.13.2021</p> <p>GMT 04:23:38 ALTITUDE -43 METER</p> </div> |

YENEPOYA AYURVEDA MEDICAL COLLEGE AND HOSPITAL

208

Alice forceps 8 inch

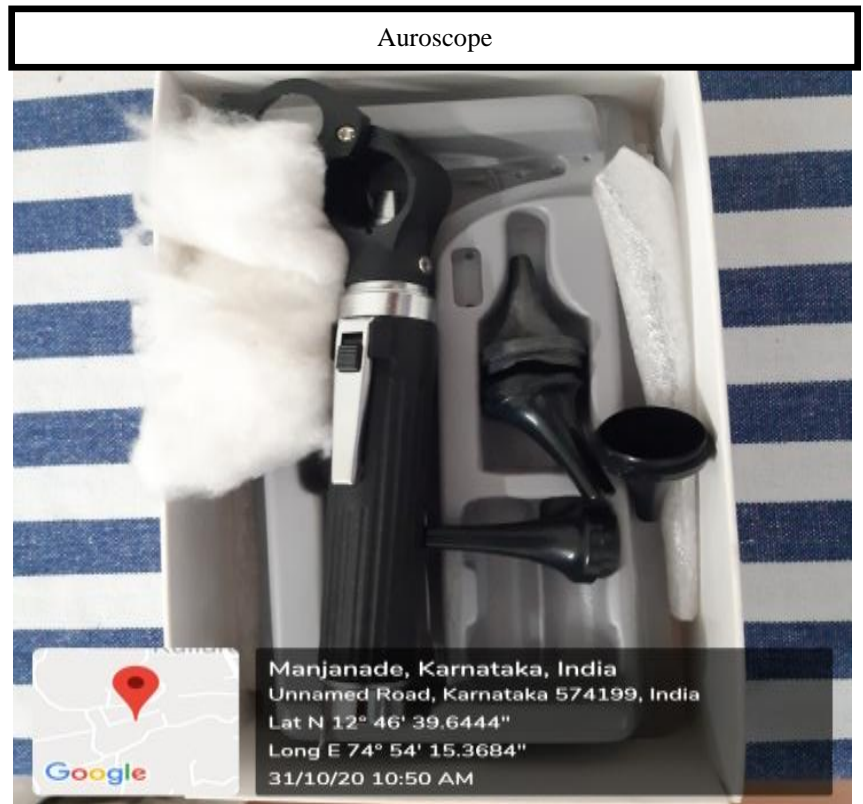
Alice forceps 8 inch

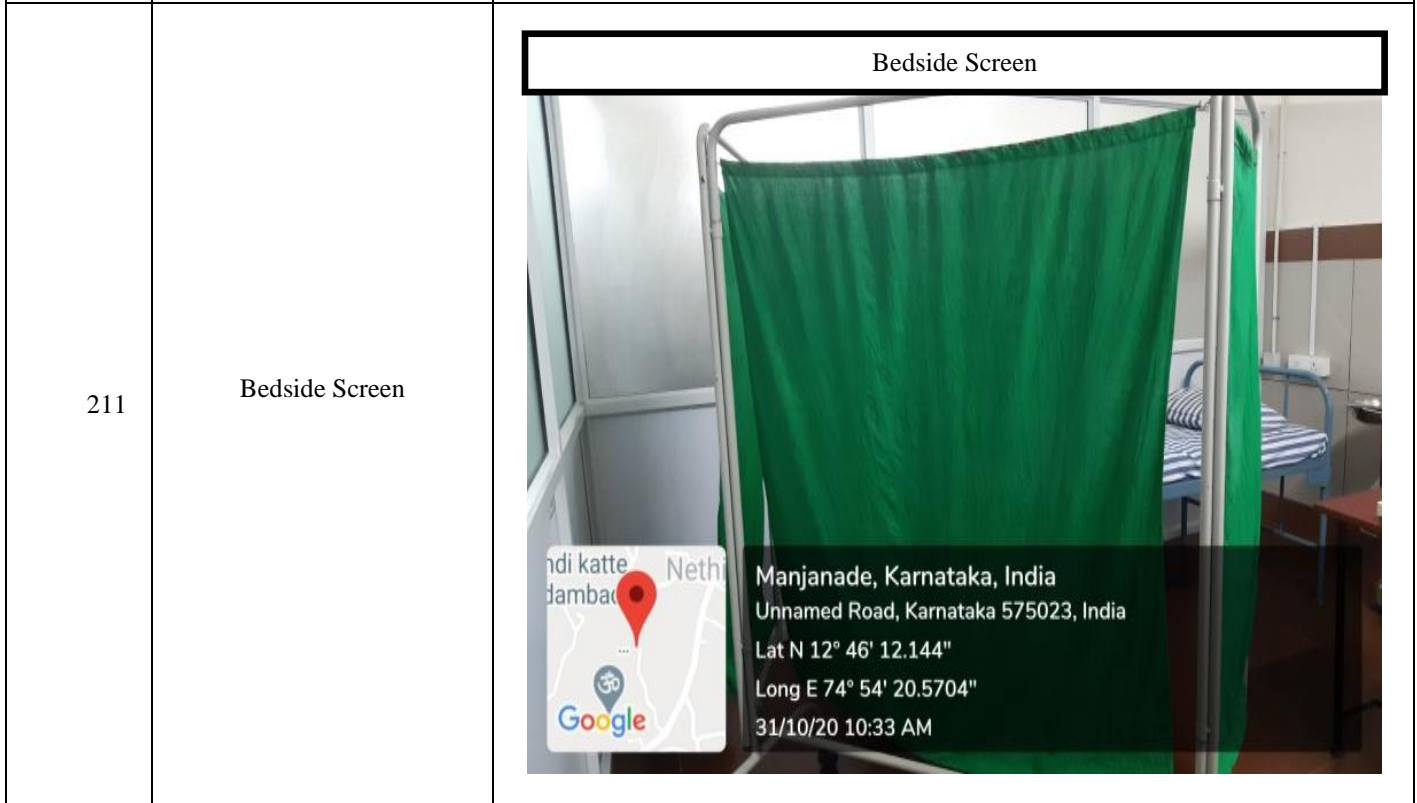
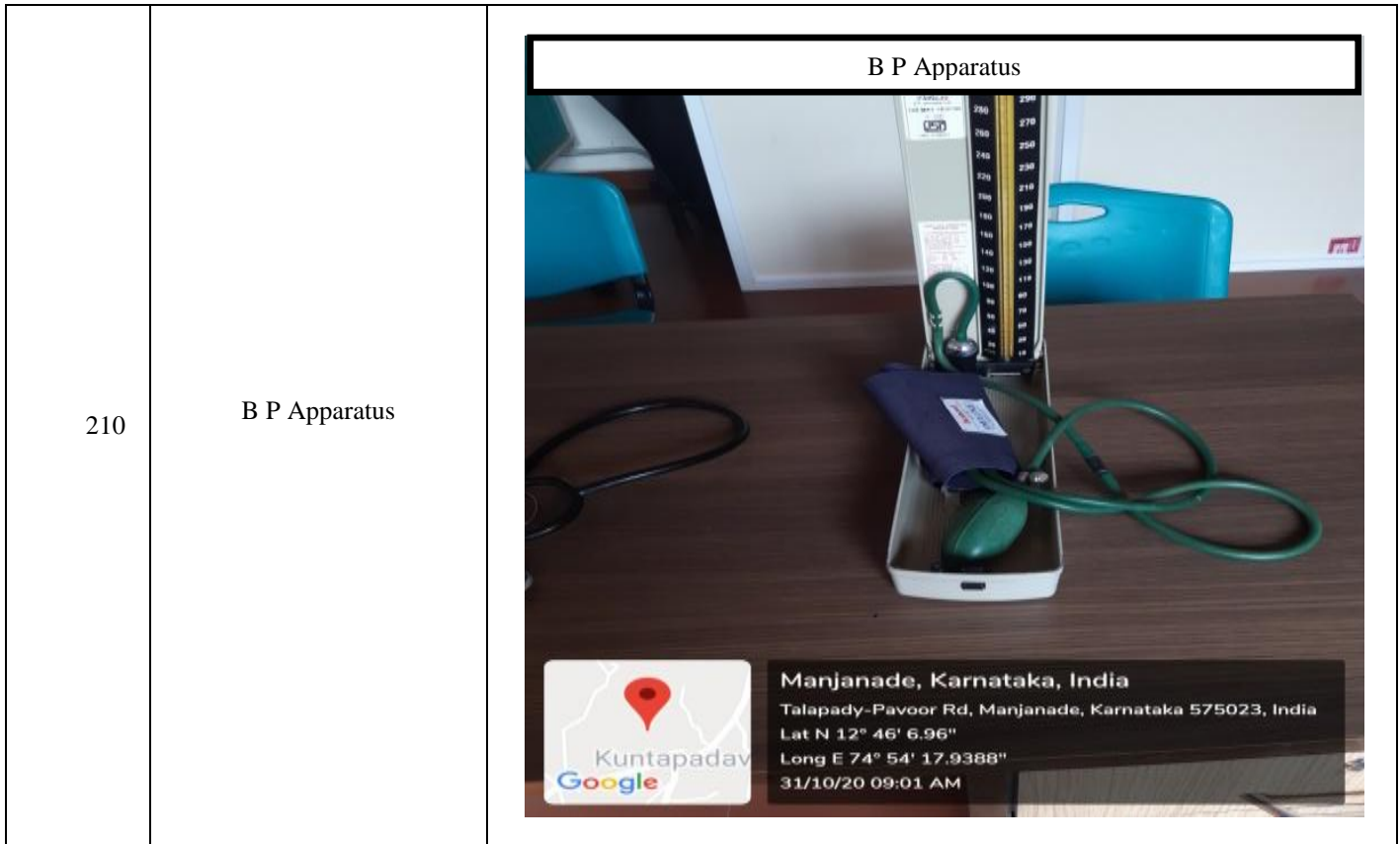





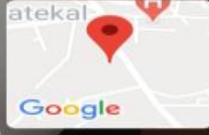
209




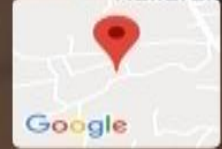
Auroscope




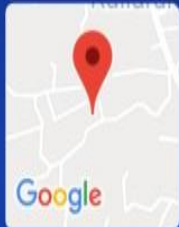
Auroscope









| | | |
|------------|--------------------|--|
| <p>212</p> | <p>Bull's Lamp</p> | <div data-bbox="672 107 1490 170" style="border: 1px solid black; text-align: center; padding: 2px;">Bull's Lamp</div>  <div data-bbox="683 716 889 856" style="border: 1px solid black; padding: 5px;">  <p>Kuntapadav Google</p> </div> <div data-bbox="906 716 1474 856" style="border: 1px solid black; padding: 5px;"> <p>Manjanade, Karnataka, India Talapady-Pavoor Rd, Manjanade, Karnataka 575023, India Lat N 12° 46' 6.96" Long E 74° 54' 17.9388" 31/10/20 09:51 AM</p> </div> |
| <p>213</p> | <p>Crash Cart</p> | <div data-bbox="662 926 1497 989" style="border: 1px solid black; text-align: center; padding: 2px;">Crash Cart</div>  <div data-bbox="678 1486 885 1619" style="border: 1px solid black; padding: 5px;">  <p>Natekal Google</p> </div> <div data-bbox="906 1486 1474 1619" style="border: 1px solid black; padding: 5px;"> <p>Natekal, Karnataka, India PH Complex, University Road, Naringana, Natekal, Karnataka 575002, India Lat N 12° 48' 2.2248" Long E 74° 54' 10.0476" 31/10/20 10:40 AM</p> </div> |

| | | |
|-----|-----------------|---|
| 214 | Cuscos Speculum | <div data-bbox="649 105 1510 168" style="border: 1px solid black; text-align: center; padding: 2px;">Cuscos Speculum</div>  <div data-bbox="665 682 885 819">  </div> <div data-bbox="901 682 1502 819"> <p>Manjanade, Karnataka, India Unnamed Road, Karnataka 574199, India Lat N 12° 46' 39.9252" Long E 74° 54' 14.7672" 31/10/20 09:35 AM</p> </div> |
| 215 | Defibrillator | <div data-bbox="649 871 1510 934" style="border: 1px solid black; text-align: center; padding: 2px;">Defibrillator</div>  <div data-bbox="665 1543 885 1690">  </div> <div data-bbox="901 1543 1502 1690"> <p>Manjanade, Karnataka, India Unnamed Road, Karnataka 575023, India Lat N 12° 46' 39.3816" Long E 74° 54' 16.8516" 29/10/20 02:50 PM</p> </div> |

| | | |
|------------|-------------------------|--|
| <p>216</p> | <p>Dressing Trolley</p> | <div data-bbox="669 86 1503 149" style="border: 1px solid black; text-align: center; padding: 2px;">Dressing Trolley</div>  <div data-bbox="685 688 889 827">  </div> <div data-bbox="915 695 1463 827"> <p>Kotekar, Karnataka, India Mangalore - Thokkottu - Konaje University Rd, Kotekar, Karnataka 575017, India Lat N 12° 48' 13.4712" Long E 74° 54' 8.73" 31/10/20 09:15 AM</p> </div> |
| <p>217</p> | <p>ECG Machine</p> | <div data-bbox="669 894 1503 957" style="border: 1px solid black; text-align: center; padding: 2px;">ECG Machine</div>  <div data-bbox="685 1451 862 1675">  </div> <div data-bbox="886 1472 1252 1667"> <p>Manjanade, Karnataka, India Unnamed Road, Karnataka 575023, India Lat N 12° 46' 39.4572" Long E 74° 54' 16.9308" 29/10/20 02:49 PM</p> </div> |

| | | |
|------------|-------------------------|---|
| <p>218</p> | <p>ENT Kit</p> | <div data-bbox="667 86 1495 149" style="border: 1px solid black; text-align: center; padding: 2px;">ENT Kit</div>  <div data-bbox="667 682 1495 829" style="border: 1px solid black; padding: 5px;">  <p>Manjanade, Karnataka, India Daigoli - Manjanady Rd, Manjanade, Karnataka 574199, India Lat N 12° 47' 12.192" Long E 74° 54' 43.2468" 31/10/20 10:52 AM</p> </div> |
| <p>219</p> | <p>Examination Lamp</p> | <div data-bbox="667 884 1495 947" style="border: 1px solid black; text-align: center; padding: 2px;">Examination Lamp</div>  <div data-bbox="667 1522 1495 1690" style="border: 1px solid black; padding: 5px;">  <p>Manjanade, Karnataka, India Talapady-Pavoor Rd, Manjanade, Karnataka 575023, India Lat N 12° 46' 6.96" Long E 74° 54' 17.9388" 31/10/20 09:50 AM</p> </div> |

220





Examination Table




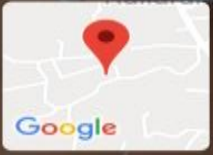


221

Fundoscope



| | | |
|------------|-------------------------------|--|
| <p>222</p> | <p>Height Measuring Scale</p> | <div data-bbox="664 100 1490 163" style="border: 1px solid black; text-align: center; padding: 2px;"> <p>Height Measuring Scale</p> </div>  <div data-bbox="688 661 894 793">  </div> <div data-bbox="906 661 1479 793" style="background-color: #333; color: white; padding: 5px;"> <p>Thalapady JHC, Karnataka, India Talapady-Pavoor Rd, Thalapady JHC, Karnataka 575023, India Lat N 12° 46' 0.444" Long E 74° 54' 13.9932" 31/10/20 09:07 AM</p> </div> |
| <p>223</p> | <p>Hydraulic Trolley</p> | <div data-bbox="664 856 1500 919" style="border: 1px solid black; text-align: center; padding: 2px;"> <p>Hydraulic Trolley</p> </div>  <div data-bbox="688 1417 862 1633">  </div> <div data-bbox="873 1417 1479 1633" style="background-color: #333; color: white; padding: 5px;"> <p>Manjanade, Karnataka, India Unnamed Road, Karnataka 575023, India Lat N 12° 46' 39.4176" Long E 74° 54' 16.7688" 31/10/20 10:34 AM</p> </div> |

| | | |
|------------|-----------------------------|--|
| <p>224</p> | <p>I V Stand</p> | <div data-bbox="662 107 1495 170" style="border: 1px solid black; text-align: center; padding: 2px;">I V Stand</div>  <div data-bbox="683 661 1479 800" style="border: 1px solid black; padding: 5px;">  <p>Kinya, Karnataka, India Unnamed Road, Karnataka 575023, India Lat N 12° 46' 12.144" Long E 74° 54' 20.5704" 31/10/20 10:20 AM</p> </div> |
| <p>225</p> | <p>Instrumental Trolley</p> | <div data-bbox="662 863 1495 921" style="border: 1px solid black; text-align: center; padding: 2px;">Instrumental Trolley</div>  <div data-bbox="683 1501 1479 1661" style="border: 1px solid black; padding: 5px;">  <p>Manjanade, Karnataka, India Unnamed Road, Karnataka 575023, India Lat N 12° 46' 39.3816" Long E 74° 54' 16.8516" 29/10/20 02:50 PM</p> </div> |

226

Knee Hammer

Knee Hammer



Manjanade, Karnataka, India
Talapady-Pavoor Rd, Manjanade, Karnataka 575023, India
Lat N 12° 46' 6.96"
Long E 74° 54' 17.9388"
31/10/20 09:11 AM


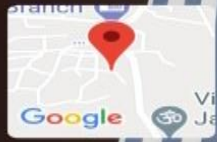


227

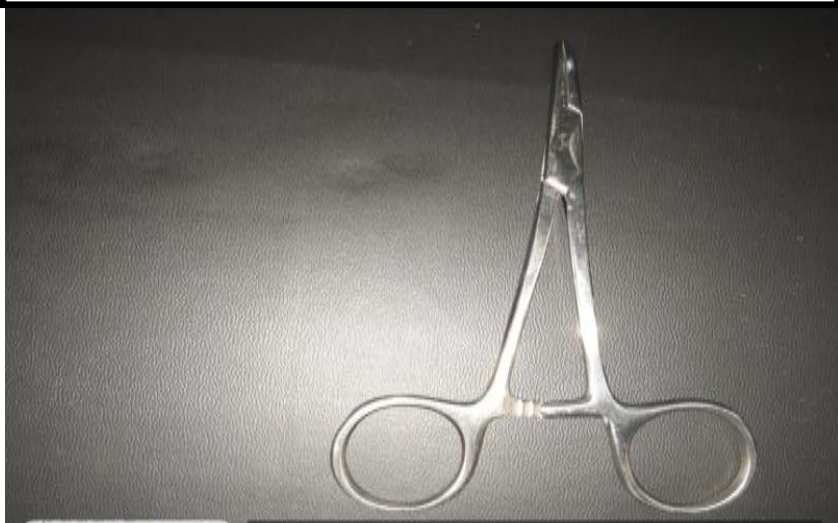


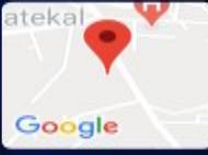
Leg Traction

Leg Traction







Manjanade, Karnataka, India
Natekal - Manjanady Rd, Manjanade, Karnataka 574199, India
Lat N 12° 47' 21.1704"
Long E 74° 54' 17.9388"
31/10/20 10:32 AM



| | | |
|------------|----------------------|---|
| <p>228</p> | <p>Physiotherapy</p> | <div data-bbox="662 107 1502 170" style="border: 1px solid black; text-align: center; padding: 2px;"> <p>Physiotherapy</p> </div>  <div data-bbox="678 674 893 814" style="float: left; margin-right: 10px;">  </div> <div data-bbox="909 674 1485 814" style="float: right; border: 1px solid black; padding: 5px;"> <p>Manjanade, Karnataka, India Natekal - Manjanady Rd, Manjanade, Karnataka 575022, India Lat N 12° 47' 26.772" Long E 74° 54' 6.102" 31/10/20 10:31 AM</p> </div> |
| <p>229</p> | <p>Minor OT</p> | <div data-bbox="669 877 1495 940" style="border: 1px solid black; text-align: center; padding: 2px;"> <p>Minor OT</p> </div>  <div data-bbox="678 1493 893 1633" style="float: left; margin-right: 10px;">  </div> <div data-bbox="909 1493 1485 1633" style="float: right; border: 1px solid black; padding: 5px;"> <p>Manjanade, Karnataka, India Natekal - Manjanady Rd, Manjanade, Karnataka 575022, India Lat N 12° 47' 36.2652" Long E 74° 54' 17.9388" 31/10/20 09:05 AM</p> </div> |

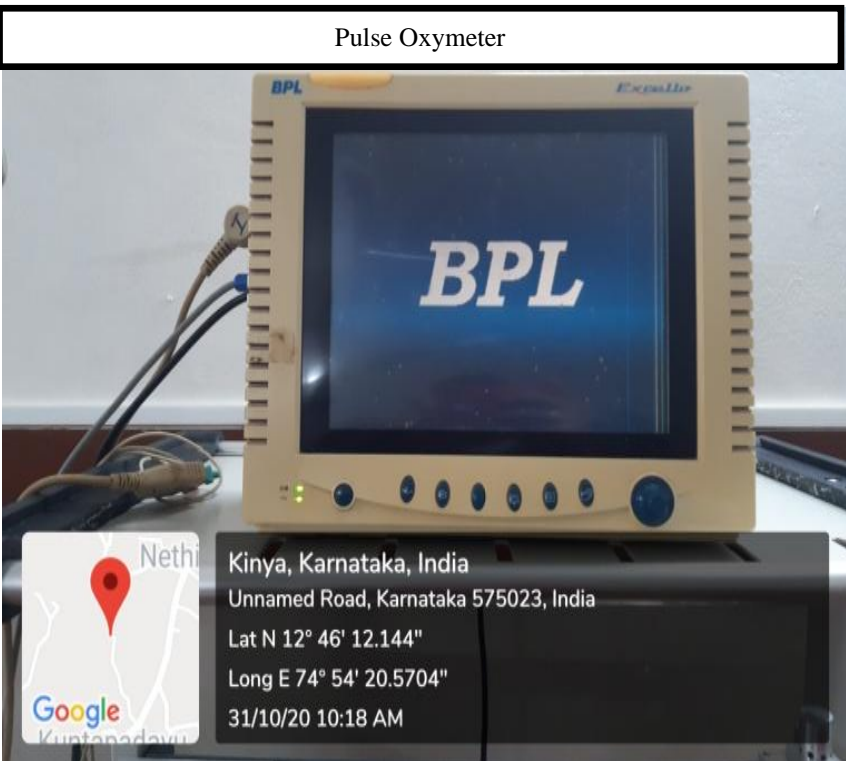

| | | |
|------------|--------------------------|---|
| <p>230</p> | <p>Mosquito forceps</p> | <div data-bbox="662 107 1495 163" style="border: 1px solid black; text-align: center; padding: 2px;">Mosquito forceps</div>  <div data-bbox="683 682 889 814">  </div> <div data-bbox="915 682 1479 814"> <p>Kinya, Karnataka, India Manjeshwar-Pavoor Rd, Kinya, Karnataka 575023, India Lat N 12° 45' 54.918" Long E 74° 54' 27.1476" 31/10/20 10:15 AM</p> </div> |
| <p>231</p> | <p>Nebulizer Machine</p> | <div data-bbox="654 884 1507 940" style="border: 1px solid black; text-align: center; padding: 2px;">Nebulizer Machine</div>  <div data-bbox="675 1514 881 1667">  </div> <div data-bbox="915 1514 1479 1667"> <p>Natekal, Karnataka, India PH Complex, University Road, Naringana, Natekal, Karnataka 575002, India Lat N 12° 48' 2.2248" Long E 74° 54' 10.0476" 31/10/20 10:39 AM</p> </div> |





| | | |
|------------|-------------------|---|
| <p>232</p> | <p>Glucometer</p> | <div data-bbox="662 107 1500 170" style="border: 1px solid black; padding: 2px; text-align: center;">Glucometer</div>  <div data-bbox="683 703 889 842" style="border: 1px solid black; padding: 2px;">  Google </div> <div data-bbox="917 703 1481 842" style="background-color: #333; color: white; padding: 5px;"> <p>Manjanade, Karnataka, India Unnamed Road, Karnataka 574199, India Lat N 12° 46' 39.594" Long E 74° 54' 15.3828" 31/10/20 12:47 PM</p> </div> |
| <p>233</p> | <p>Ambu Bag</p> | <div data-bbox="662 907 1500 970" style="border: 1px solid black; padding: 2px; text-align: center;">Ambu Bag</div>  <div data-bbox="683 1411 889 1612" style="border: 1px solid black; padding: 2px;">  Google </div> <div data-bbox="881 1411 1481 1612" style="background-color: #333; color: white; padding: 5px;"> <p>Kotekar, Karnataka, India Unnamed Road, Karnataka 574199, India Lat N 12° 46' 39.9216" Long E 74° 54' 14.7744" 31/10/20 10:05 AM</p> </div> |


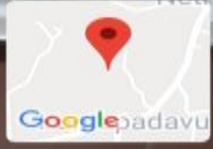


| | | |
|------------|--------------------------------|--|
| <p>234</p> | <p>Paediatric Larynscope</p> | <div data-bbox="662 107 1503 170" style="border: 1px solid black; text-align: center; padding: 2px;">Paediatric Larynscope</div>  <div data-bbox="678 730 889 877" style="border: 1px solid black; padding: 5px;">  Google </div> <div data-bbox="906 730 1485 877" style="background-color: #333; color: white; padding: 5px;"> Kotekar, Karnataka, India Jalalbagh Rd, Kotekar, Karnataka 575022, India Lat N 12° 48' 11.322" Long E 74° 53' 31.8984" 31/10/20 10:03 AM </div> |
| <p>235</p> | <p>Paediatrics Stethoscope</p> | <div data-bbox="656 940 1503 1003" style="border: 1px solid black; text-align: center; padding: 2px;">Paediatrics Stethoscope</div>  <div data-bbox="678 1444 860 1642" style="border: 1px solid black; padding: 5px;">  Vishnu Murthy Janardana Ter Google </div> <div data-bbox="876 1444 1485 1642" style="background-color: #333; color: white; padding: 5px;"> Manjanade, Karnataka, India Natekal - Manjanady Rd, Manjanade, Karnataka 574199, India Lat N 12° 47' 21.1704" Long E 74° 54' 17.9388" 31/10/20 09:45 AM </div> |


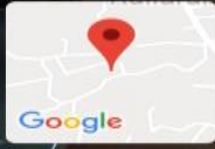


| | | |
|------------|--------------------------------|---|
| <p>236</p> | <p>Pediatric B P Apparatus</p> | <div data-bbox="657 94 1523 163" style="border: 1px solid black; text-align: center; padding: 2px;"> Paediatric B P Apparatus </div>  <div data-bbox="673 745 885 892" style="border: 1px solid black; padding: 5px;">  <p>Kuntapadav Google</p> </div> <div data-bbox="901 745 1502 892" style="border: 1px solid black; padding: 5px;"> <p>Manjanade, Karnataka, India Talapady-Pavoor Rd, Manjanade, Karnataka 575023, India Lat N 12° 46' 6.96" Long E 74° 54' 17.9388" 31/10/20 09:49 AM</p> </div> |
|------------|--------------------------------|---|

| | | |
|------------|----------------------------|---|
| <p>237</p> | <p>Pelvic Traction Set</p> | <div data-bbox="649 982 1523 1039" style="border: 1px solid black; text-align: center; padding: 2px;"> Pelvic Traction Set </div>  <div data-bbox="665 1564 876 1711" style="border: 1px solid black; padding: 5px;">  <p>Google</p> </div> <div data-bbox="893 1564 1494 1711" style="border: 1px solid black; padding: 5px;"> <p>Manjanade, Karnataka, India Unnamed Road, Karnataka 574199, India Lat N 12° 46' 39.9216" Long E 74° 54' 14.7708" 31/10/20 09:38 AM</p> </div> |
|------------|----------------------------|---|


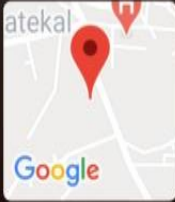
| | | |
|------------|-----------------------|---|
| <p>238</p> | <p>Pulse Oxymeter</p> | <div style="border: 1px solid black; padding: 5px; text-align: center;"> <p>Pulse Oxymeter</p> </div>  <p>Kinya, Karnataka, India Unnamed Road, Karnataka 575023, India Lat N 12° 46' 12.144" Long E 74° 54' 20.5704" 31/10/20 10:18 AM</p> |
| <p>239</p> | <p>Scale</p> | <div style="border: 1px solid black; padding: 5px; text-align: center;"> <p>Scale</p> </div>  <p>Manjanade, Karnataka, India Natekal - Manjanady Rd, Manjanade, Karnataka 574199, India Lat N 12° 47' 21.1704" Long E 74° 54' 17.9388" 31/10/20 09:47 AM</p> |

| | | |
|------------|----------------------------------|--|
| <p>240</p> | <p>Sims Speculum</p> | <div data-bbox="643 176 1481 235" style="border: 1px solid black; text-align: center; padding: 2px;">Sims Speculum</div>  <div data-bbox="659 802 867 953">  </div> <div data-bbox="883 802 1464 953" style="background-color: #333; color: white; padding: 5px;"> <p>Manjanade, Karnataka, India Unnamed Road, Karnataka 574199, India Lat N 12° 46' 39.4932" Long E 74° 54' 15.3216" 31/10/20 09:35 AM</p> </div> |
| <p>241</p> | <p>Stainless Steel Bin 12x10</p> | <div data-bbox="659 1024 1507 1083" style="border: 1px solid black; text-align: center; padding: 2px;">Stainless Steel Bin 12x10</div>  <div data-bbox="675 1579 883 1713">  </div> <div data-bbox="899 1579 1490 1713" style="background-color: #333; color: white; padding: 5px;"> <p>Manjanade, Karnataka, India Natekal - Manjanady Rd, Manjanade, Karnataka 575022, India Lat N 12° 47' 36.2652" Long E 74° 54' 17.9388" 31/10/20 10:46 AM</p> </div> |



| | | |
|------------|---------------------------------|--|
| <p>242</p> | <p>Steel Tray with Lid 12x8</p> | <div data-bbox="662 100 1495 163" style="border: 1px solid black; padding: 2px; text-align: center;">Steel Tray with Lid 12x8</div>  <div data-bbox="685 718 896 865">  </div> <div data-bbox="912 718 1479 865" style="background-color: #f0f0f0; padding: 5px;"> <p>Kinya, कर्नाटक, India Talapady-Pavoor Road, कर्नाटक 575023, India Lat N 12° 46' 9.8508" Long E 74° 54' 19.4076" 31/10/20 10:22 AM</p> </div> |
| <p>243</p> | <p>Sterilizer Electrical</p> | <div data-bbox="662 928 1495 991" style="border: 1px solid black; padding: 2px; text-align: center;">Sterilizer Electrical</div>  <div data-bbox="685 1545 896 1692">  </div> <div data-bbox="912 1545 1479 1692" style="background-color: #f0f0f0; padding: 5px;"> <p>Manjanade, Karnataka, India Talapady-Pavoor Rd, Manjanade, Karnataka 575023, India Lat N 12° 46' 6.96" Long E 74° 54' 17.9388" 31/10/20 09:51 AM</p> </div> |





| | | |
|------------|------------------------|---|
| <p>244</p> | <p>Suction Machine</p> | <div data-bbox="651 100 1507 163" style="border: 1px solid black; text-align: center; padding: 2px;">Suction Machine</div>  <div data-bbox="673 716 886 863">  </div> <div data-bbox="886 716 1490 863" style="background-color: #333; color: white; padding: 5px;"> <p>Manjanade, Karnataka, India Unnamed Road, Karnataka 575023, India Lat N 12° 46' 39.4068" Long E 74° 54' 16.866" 29/10/20 02:49 PM</p> </div> |
| <p>245</p> | <p>Tuning Fork</p> | <div data-bbox="669 926 1495 989" style="border: 1px solid black; text-align: center; padding: 2px;">Tuning Fork</div>  <div data-bbox="685 1451 862 1661">  </div> <div data-bbox="862 1451 1479 1661" style="background-color: #333; color: white; padding: 5px;"> <p>Manjanade, Karnataka, India Unnamed Road, Karnataka 574199, India Lat N 12° 46' 39.6444" Long E 74° 54' 15.3684" 31/10/20 10:51 AM</p> </div> |

| | | |
|------------|-------------------------------|---|
| <p>246</p> | <p>Weighing Machine Scale</p> | <div data-bbox="652 109 1507 172" style="border: 1px solid black; text-align: center; padding: 2px;">Weighing Machine Scale</div>  <div data-bbox="673 640 852 850">  <p>Vishu Murthy Janardana Ter Google</p> </div> <div data-bbox="868 640 1485 850" style="background-color: #333; color: white; padding: 5px;"> <p>Manjanade, Karnataka, India Natekal - Manjanady Rd, Manjanade, Karnataka 574199, India Lat N 12° 47' 21.1704" Long E 74° 54' 17.9388" 31/10/20 09:46 AM</p> </div> |
| <p>247</p> | <p>Wheel Chair</p> | <div data-bbox="652 913 1507 976" style="border: 1px solid black; text-align: center; padding: 2px;">Wheel Chair</div>  <div data-bbox="673 1543 885 1701">  <p>ndi katte dambac Nethi Google</p> </div> <div data-bbox="901 1543 1485 1701" style="background-color: #333; color: white; padding: 5px;"> <p>Kinya, Karnataka, India Unnamed Road, Karnataka 575023, India Lat N 12° 46' 12.144" Long E 74° 54' 20.5704" 31/10/20 10:29 AM</p> </div> |

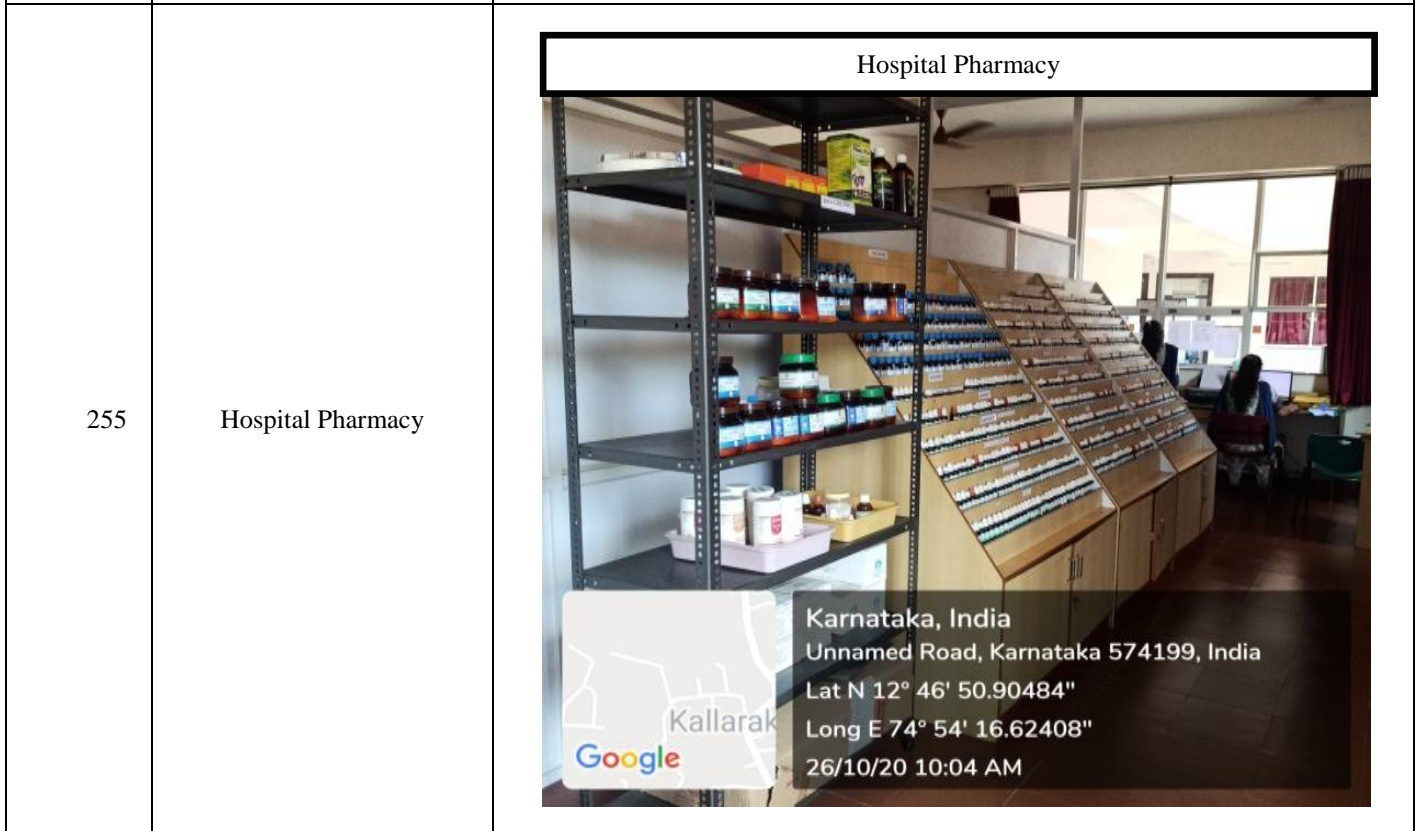
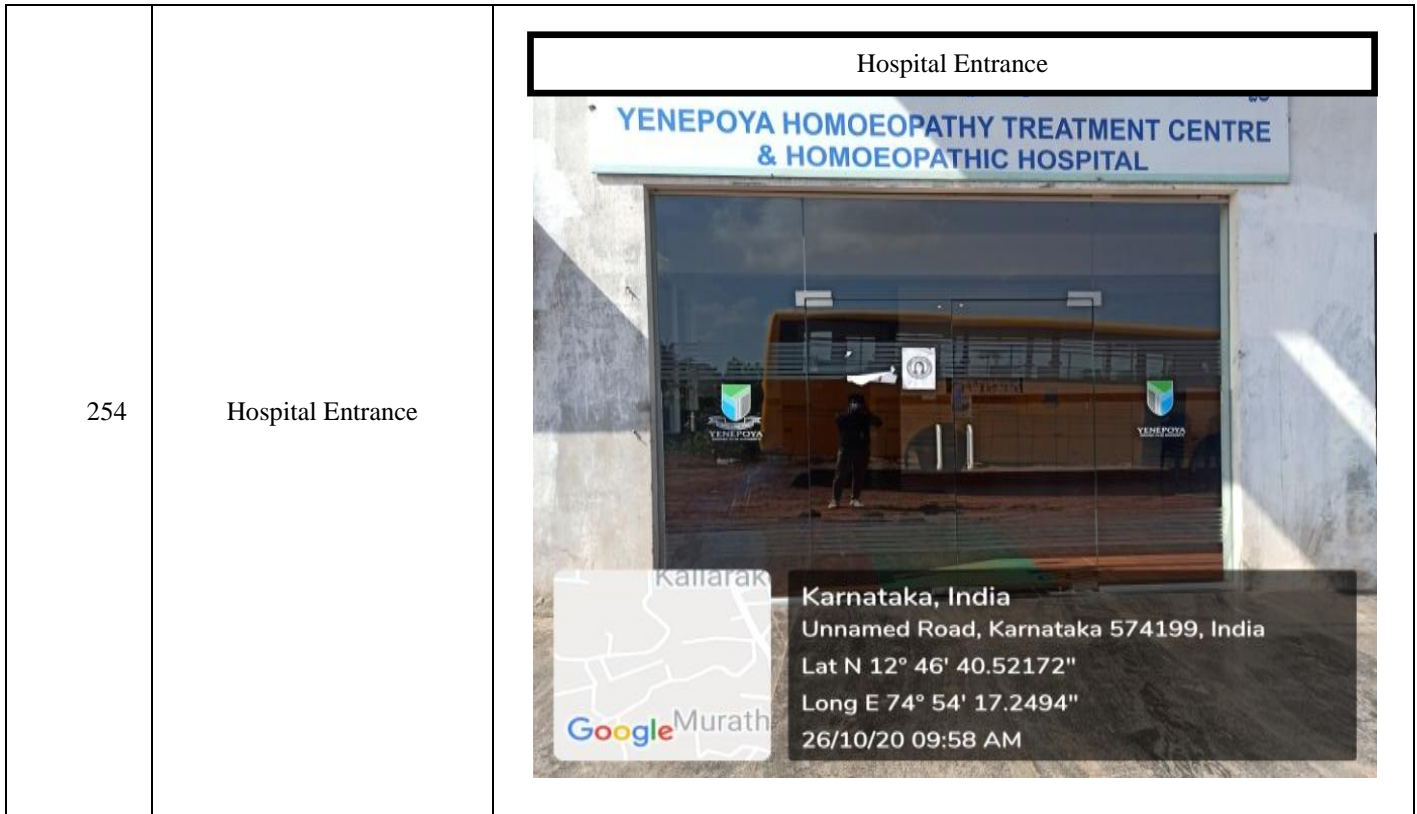
| | | |
|-----|-----------|---|
| 248 | Yoga Hall | <div data-bbox="669 107 1490 170" style="border: 1px solid black; text-align: center; padding: 2px;">Yoga Hall</div>  <div data-bbox="690 598 863 798">  </div> <div data-bbox="889 611 1461 779" style="background-color: #333; color: white; padding: 5px;"> <p>Natekal, Karnataka, India PH Complex, University Road, Naringana, Natekal, Karnataka 575002, India Lat N 12° 48' 2.2248" Long E 74° 54' 10.0476" 31/10/20 12:29 PM</p> </div> |
|-----|-----------|---|

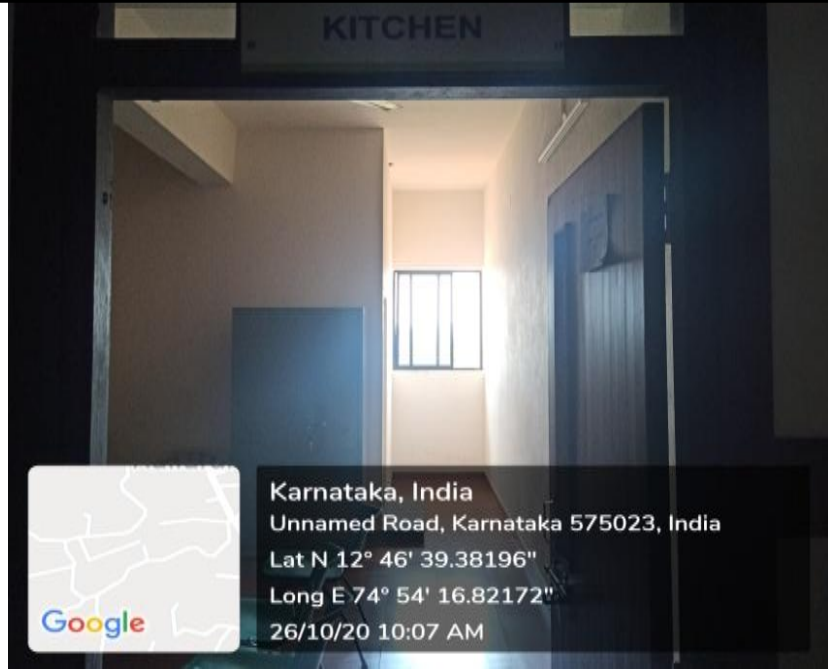
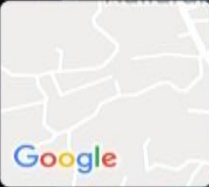


YENEPOYA HOMOEOPATHIC MEDICAL COLLEGE AND HOSPITAL



| | | |
|-----|----------------------------------|--|
| 249 | Clinical Laboratory Registration | <div data-bbox="649 947 1513 1010" style="border: 1px solid black; text-align: center; padding: 2px;">Clinical Laboratory Registration</div>  <div data-bbox="669 1480 889 1671">  </div> <div data-bbox="915 1493 1404 1665" style="background-color: #333; color: white; padding: 5px;"> <p>Karnataka, India Unnamed Road, Karnataka 574199, India Lat N 12° 46' 49.647" Long E 74° 54' 16.62408" 26/10/20 09:52 AM</p> </div> |
|-----|----------------------------------|--|

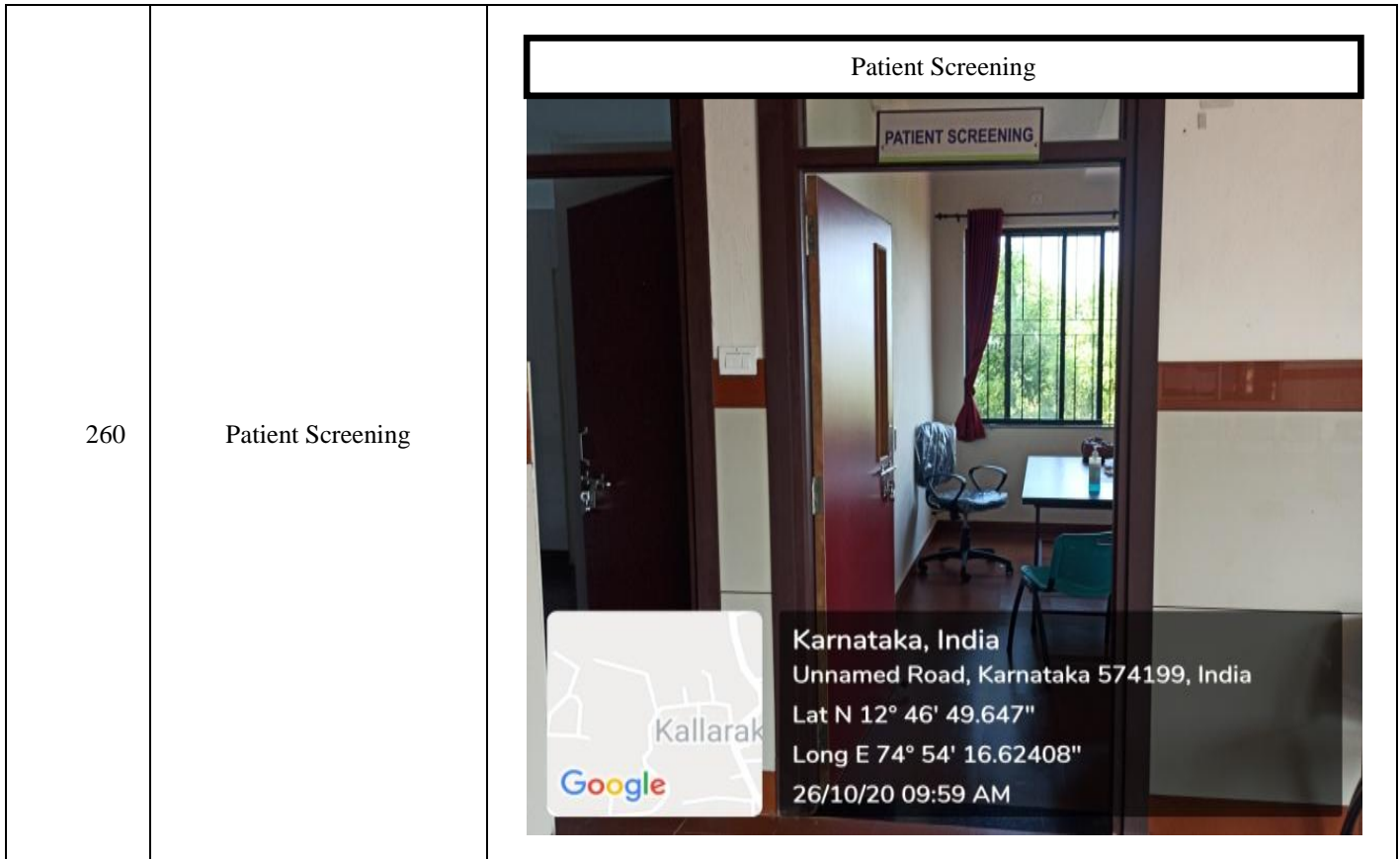
| | | |
|-----|---------------------|---|
| 250 | Clinical Laboratory | <div data-bbox="669 100 1500 163" style="border: 1px solid black; text-align: center; padding: 2px;">Clinical Laboratory</div>  <div data-bbox="685 625 902 810" style="float: left; margin-right: 10px;">  </div> <div data-bbox="922 632 1481 810" style="float: right; background-color: #333; color: white; padding: 5px;"> <p>Karnataka, India Unnamed Road, Karnataka 574199, India Lat N 12° 46' 49.647" Long E 74° 54' 16.62408" 26/10/20 09:52 AM</p> </div> |
| 251 | Clinical Laboratory | <div data-bbox="669 873 1500 936" style="border: 1px solid black; text-align: center; padding: 2px;">Clinical Laboratory</div>  <div data-bbox="685 1419 902 1604" style="float: left; margin-right: 10px;">  </div> <div data-bbox="922 1425 1481 1604" style="float: right; background-color: #333; color: white; padding: 5px;"> <p>Natekal, Karnataka, India PH Complex, University Road, Naringana, Natekal, Karnataka 575002, India Lat N 12° 48' 3.40596" Long E 74° 54' 8.73144" 26/10/20 09:51 AM</p> </div> |

| | | |
|------------|--------------------------------|--|
| <p>252</p> | <p>Dressing Procedure Room</p> | <div data-bbox="662 107 1502 170" style="border: 1px solid black; text-align: center; padding: 2px;">Dressing Procedure Room</div>  <div data-bbox="683 640 899 829" style="float: left; margin-right: 10px;">  </div> <div data-bbox="922 646 1393 823" style="float: right;"> <p>Karnataka, India Unnamed Road, Karnataka 574199, India Lat N 12° 46' 49.647" Long E 74° 54' 16.62408" 26/10/20 09:56 AM</p> </div> |
| <p>253</p> | <p>Hospital Dispensary</p> | <div data-bbox="669 911 1490 974" style="border: 1px solid black; text-align: center; padding: 2px;">Hospital Dispensary</div>  <div data-bbox="688 1438 904 1627" style="float: left; margin-right: 10px;">  </div> <div data-bbox="927 1451 1393 1627" style="float: right;"> <p>Karnataka, India Unnamed Road, Karnataka 574199, India Lat N 12° 47' 6.2286" Long E 74° 54' 20.5704" 26/10/20 10:02 AM</p> </div> |



| | | |
|------------|---------------------------|--|
| <p>256</p> | <p>Hospital Kitchen</p> | <div data-bbox="667 100 1490 827"> <p style="text-align: center;">Hospital Kitchen</p>  <div style="display: flex; justify-content: space-between; align-items: flex-start;"> <div data-bbox="695 625 902 810">  </div> <div data-bbox="930 636 1386 804"> <p>Karnataka, India Unnamed Road, Karnataka 575023, India Lat N 12° 46' 39.38196" Long E 74° 54' 16.82172" 26/10/20 10:07 AM</p> </div> </div> </div> |
| <p>257</p> | <p>Hospital Reception</p> | <div data-bbox="667 911 1500 1682"> <p style="text-align: center;">Hospital Reception</p>  <div style="display: flex; justify-content: space-between; align-items: flex-start;"> <div data-bbox="686 1465 899 1667">  </div> <div data-bbox="930 1478 1393 1656"> <p>Karnataka, India Unnamed Road, Karnataka 574199, India Lat N 12° 47' 6.2286" Long E 74° 54' 20.5704" 26/10/20 09:58 AM</p> </div> </div> </div> |

| | | |
|------------|-------------------------------|--|
| <p>258</p> | <p>Hospital Registration</p> | <div style="border: 1px solid black; padding: 5px;"> <p style="text-align: center;">Hospital Registration</p>  <div style="background-color: #333; color: white; padding: 5px; margin-top: 5px;"> <p>Karnataka, India Unnamed Road, Karnataka 575023, India Lat N 12° 46' 39.0918" Long E 74° 54' 29.77848" 26/10/20 10:02 AM</p> </div> </div> |
| <p>259</p> | <p>Medical Superintendent</p> | <div style="border: 1px solid black; padding: 5px;"> <p style="text-align: center;">Medical Superintendent</p>  <div style="background-color: #333; color: white; padding: 5px; margin-top: 5px;"> <p>Karnataka, India Unnamed Road, Karnataka 575023, India Lat N 12° 46' 39.37692" Long E 74° 54' 16.82892" 26/10/20 10:07 AM</p> </div> </div> |





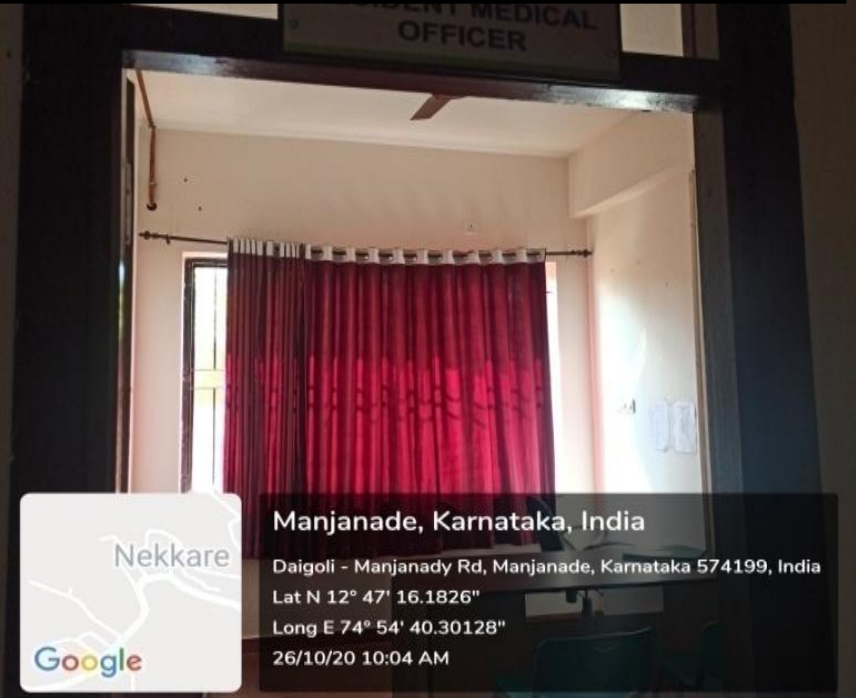

Physiotherapy and Yoga




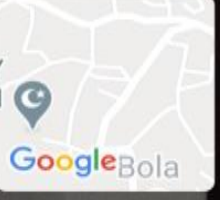




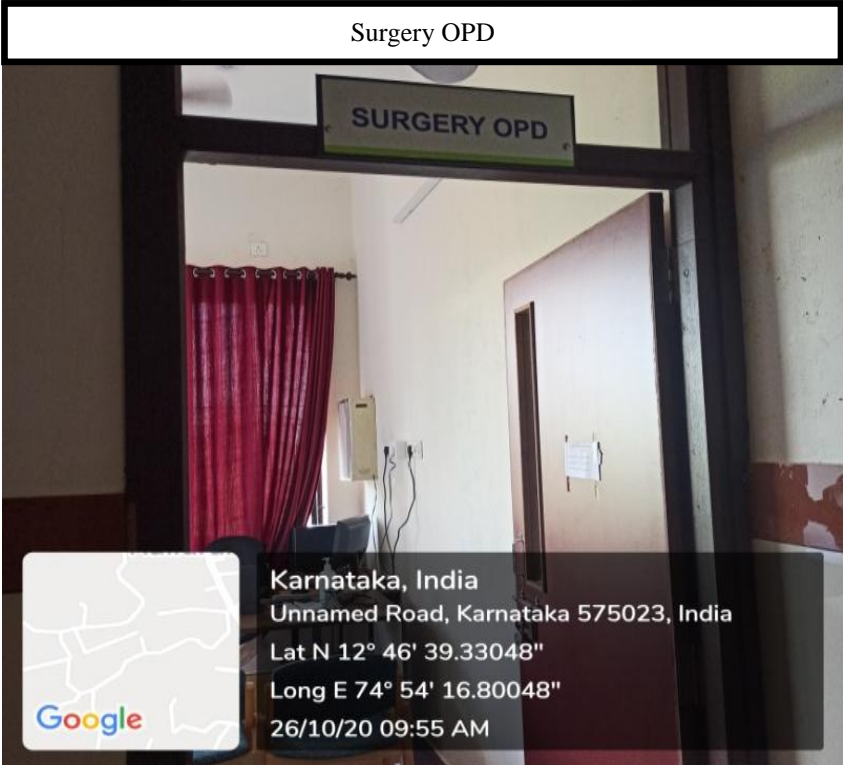

262

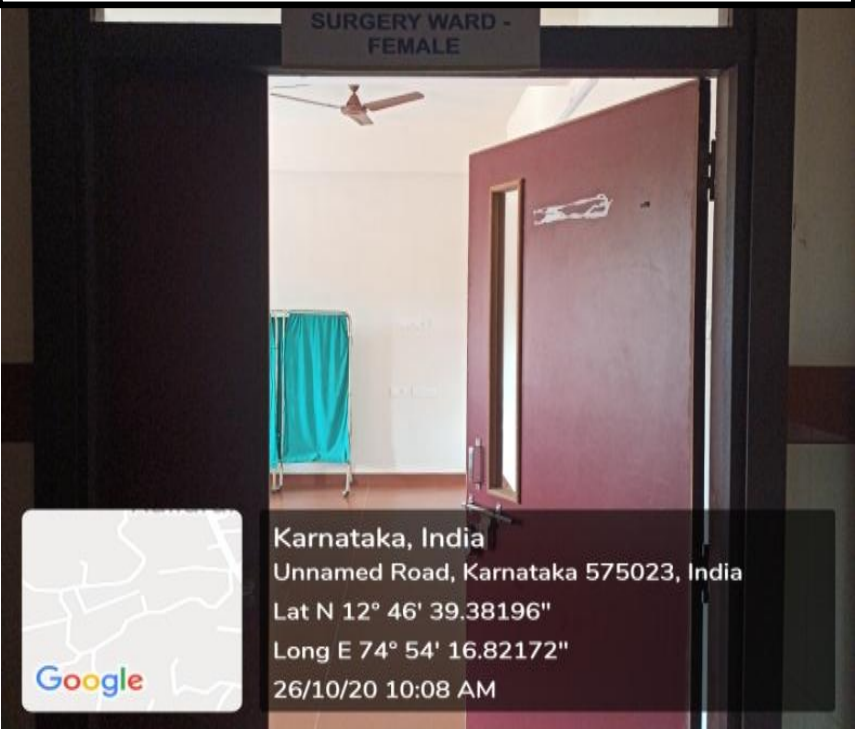

Physiotherapy and yoga

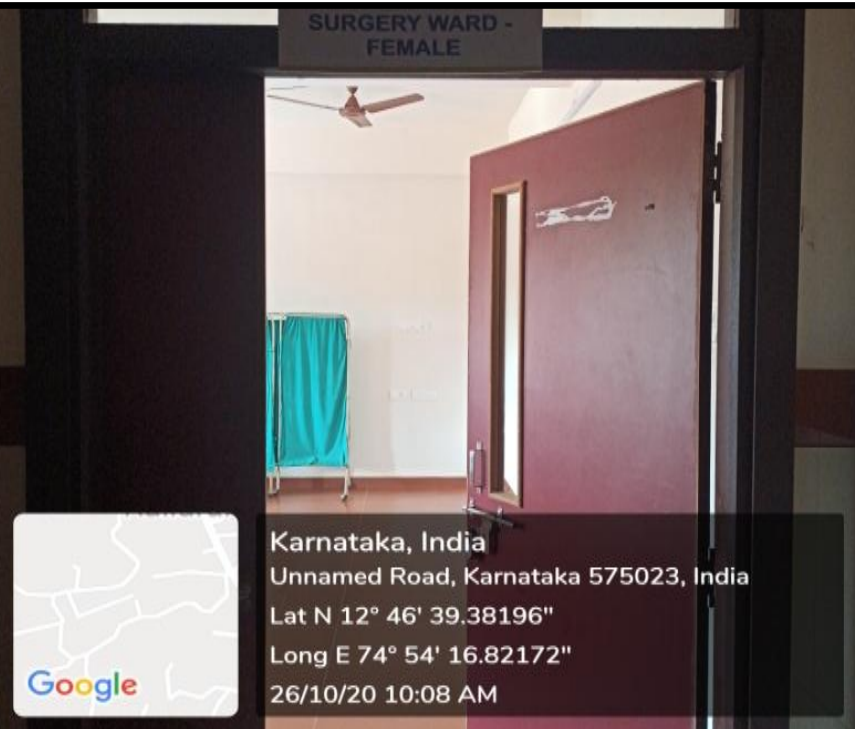



| | | |
|------------|--------------------|--|
| <p>263</p> | <p>Record Room</p> | <div data-bbox="657 107 1502 856"> <p style="text-align: center;">Record Room</p>  <div data-bbox="678 646 896 842">  <p>Nekkare</p> <p>Google</p> </div> <div data-bbox="922 653 1479 842"> <p>Karnataka, India Unnamed Road, Karnataka 574199, India Lat N 12° 46' 49.647" Long E 74° 54' 16.62408" 26/10/20 10:05 AM</p> </div> </div> |
| <p>264</p> | <p>RMO Room</p> | <div data-bbox="651 919 1511 1688"> <p style="text-align: center;">RMO Room</p>  <div data-bbox="672 1472 889 1667">  <p>Nekkare</p> <p>Google</p> </div> <div data-bbox="922 1478 1479 1667"> <p>Manjanade, Karnataka, India Daigoli - Manjanady Rd, Manjanade, Karnataka 574199, India Lat N 12° 47' 16.1826" Long E 74° 54' 40.30128" 26/10/20 10:04 AM</p> </div> </div> |

| | | |
|------------|-----------------------|---|
| <p>265</p> | <p>Screening Area</p> | <div style="border: 1px solid black; padding: 5px; text-align: center;"> <p>Screening Area</p> </div>  <div style="display: flex; align-items: center; margin-top: 10px;">  <div style="background-color: #333; color: white; padding: 5px;"> <p>Karnataka, India Unnamed Road, Karnataka 574199, India Lat N 12° 46' 50.90484" Long E 74° 54' 16.62408" 26/10/20 10:01 AM</p> </div> </div> |
| <p>266</p> | <p>SMRO Room</p> | <div style="border: 1px solid black; padding: 5px; text-align: center;"> <p>SMRO Room</p> </div>  <div style="display: flex; align-items: center; margin-top: 10px;">  <div style="background-color: #333; color: white; padding: 5px;"> <p>Karnataka, India Unnamed Road, Karnataka 574199, India Lat N 12° 47' 6.2286" Long E 74° 54' 20.5704" 26/10/20 10:04 AM</p> </div> </div> |

| | | |
|------------|--------------------|---|
| <p>267</p> | <p>Sonography</p> | <p style="text-align: center;">Sonography</p>  <div style="display: flex; align-items: center;">  <div style="background-color: #333; color: white; padding: 5px; border-radius: 5px;"> <p>Karnataka, India Unnamed Road, Karnataka 574199, India Lat N 12° 46' 49.647" Long E 74° 54' 16.62408" 26/10/20 09:53 AM</p> </div> </div> |
| <p>268</p> | <p>Surgery OPD</p> | <p style="text-align: center;">Surgery OPD</p>  <div style="display: flex; align-items: center;">  <div style="background-color: #333; color: white; padding: 5px; border-radius: 5px;"> <p>Karnataka, India Unnamed Road, Karnataka 575023, India Lat N 12° 46' 39.33048" Long E 74° 54' 16.80048" 26/10/20 09:55 AM</p> </div> </div> |

| | | |
|-----|--------------|---|
| 269 | Surgery Ward | <div style="border: 1px solid black; padding: 5px;"> <p style="text-align: center;">Surgery Ward</p>  <p style="text-align: center;">SURGERY WARD - FEMALE</p> <div style="display: flex; justify-content: space-between; align-items: flex-start;"> <div style="border: 1px solid gray; padding: 5px; width: 150px;">  </div> <div style="font-size: small;"> <p>Karnataka, India Unnamed Road, Karnataka 575023, India Lat N 12° 46' 39.38196" Long E 74° 54' 16.82172" 26/10/20 10:08 AM</p> </div> </div> </div> |
|-----|--------------|---|

| | | |
|-----|-------------|--|
| 270 | X -ray room | <div style="border: 1px solid black; padding: 5px;"> <p style="text-align: center;">X -ray room</p>  <p style="text-align: center;">SURGERY WARD - FEMALE</p> <div style="display: flex; justify-content: space-between; align-items: flex-start;"> <div style="border: 1px solid gray; padding: 5px; width: 150px;">  </div> <div style="font-size: small;"> <p>Karnataka, India Unnamed Road, Karnataka 575023, India Lat N 12° 46' 39.38196" Long E 74° 54' 16.82172" 26/10/20 10:08 AM</p> </div> </div> </div> |
|-----|-------------|--|

YENEPOYA NATUROPATHY AND YOGIC SCIENCE COLLEGE AND HOSPITAL

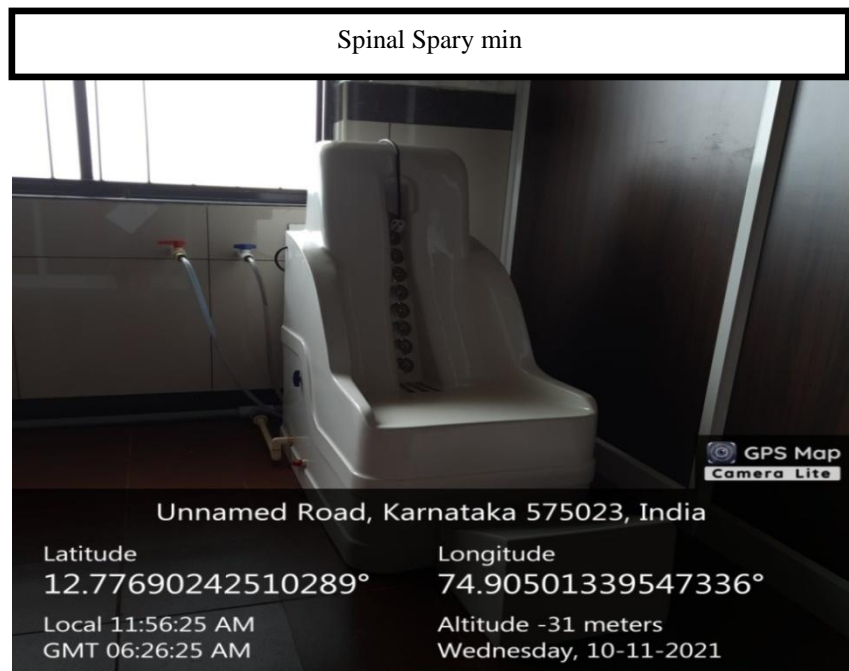
271



Hip bath min



272



Spinal Spary min









| | | | | | | | | | | |
|---------------------|---------------------------|--|----------|-----------|---------------------|--------------------|-------------------|-----------------------|-----------------|-----------------------|
| <p>273</p> | <p>Immarsion bath min</p> | <div data-bbox="651 117 1503 835"> <p style="text-align: center;">Immarsion bath min</p>  <p style="text-align: right;">GPS Map Camera Lite</p> <p style="text-align: center;">Unnamed Road, Karnataka 575023, India</p> <table border="0" style="width: 100%;"> <tr> <td>Latitude</td> <td>Longitude</td> </tr> <tr> <td>12.777018179185688°</td> <td>74.90509076043963°</td> </tr> <tr> <td>Local 11:56:43 AM</td> <td>Altitude -35 meters</td> </tr> <tr> <td>GMT 06:26:43 AM</td> <td>Wednesday, 10-11-2021</td> </tr> </table> </div> | Latitude | Longitude | 12.777018179185688° | 74.90509076043963° | Local 11:56:43 AM | Altitude -35 meters | GMT 06:26:43 AM | Wednesday, 10-11-2021 |
| Latitude | Longitude | | | | | | | | | |
| 12.777018179185688° | 74.90509076043963° | | | | | | | | | |
| Local 11:56:43 AM | Altitude -35 meters | | | | | | | | | |
| GMT 06:26:43 AM | Wednesday, 10-11-2021 | | | | | | | | | |
| <p>274</p> | <p>Massage Table min</p> | <div data-bbox="651 915 1503 1667"> <p style="text-align: center;">Massage Table min</p>  <p style="text-align: right;">GPS Map Camera Lite</p> <p style="text-align: center;">Unnamed Road, Karnataka 575023, India</p> <table border="0" style="width: 100%;"> <tr> <td>Latitude</td> <td>Longitude</td> </tr> <tr> <td>12.7774963°</td> <td>74.9043449°</td> </tr> <tr> <td>Local 11:54:04 AM</td> <td>Altitude -33.6 meters</td> </tr> <tr> <td>GMT 06:24:04 AM</td> <td>Wednesday, 10-11-2021</td> </tr> </table> </div> | Latitude | Longitude | 12.7774963° | 74.9043449° | Local 11:54:04 AM | Altitude -33.6 meters | GMT 06:24:04 AM | Wednesday, 10-11-2021 |
| Latitude | Longitude | | | | | | | | | |
| 12.7774963° | 74.9043449° | | | | | | | | | |
| Local 11:54:04 AM | Altitude -33.6 meters | | | | | | | | | |
| GMT 06:24:04 AM | Wednesday, 10-11-2021 | | | | | | | | | |

| | | | | | | | | | | |
|----------------------------|------------------------------|---|----------|-----------|----------------------------|---------------------------|-------------------|---------------------|-----------------|-----------------------|
| <p>275</p> | <p>Arm and Foot bath min</p> | <div data-bbox="649 111 1507 867"> <p style="text-align: center;">Arm and Foot bath min</p>  <p style="text-align: right;">GPS Map Camera Lite</p> <p style="text-align: center;">Unnamed Road, Karnataka 575023, India</p> <table border="0" style="width: 100%;"> <tr> <td>Latitude</td> <td>Longitude</td> </tr> <tr> <td>12.777310875244439°</td> <td>74.90499126724899°</td> </tr> <tr> <td>Local 11:55:55 AM</td> <td>Altitude -23 meters</td> </tr> <tr> <td>GMT 06:25:55 AM</td> <td>Wednesday, 10-11-2021</td> </tr> </table> </div> | Latitude | Longitude | 12.777310875244439° | 74.90499126724899° | Local 11:55:55 AM | Altitude -23 meters | GMT 06:25:55 AM | Wednesday, 10-11-2021 |
| Latitude | Longitude | | | | | | | | | |
| 12.777310875244439° | 74.90499126724899° | | | | | | | | | |
| Local 11:55:55 AM | Altitude -23 meters | | | | | | | | | |
| GMT 06:25:55 AM | Wednesday, 10-11-2021 | | | | | | | | | |
| <p>276</p> | <p>Spinal bath -min</p> | <div data-bbox="649 911 1507 1646"> <p style="text-align: center;">Spinal bath -min</p>  <p style="text-align: right;">GPS Map Camera Lite</p> <p style="text-align: center;">QWP4+3C4, Manjanade, Karnataka 574199, India</p> <table border="0" style="width: 100%;"> <tr> <td>Latitude</td> <td>Longitude</td> </tr> <tr> <td>12.7847567°</td> <td>74.9064448°</td> </tr> <tr> <td>Local 11:57:26 AM</td> <td>Altitude 0 meters</td> </tr> <tr> <td>GMT 06:27:26 AM</td> <td>Wednesday, 10-11-2021</td> </tr> </table> </div> | Latitude | Longitude | 12.7847567° | 74.9064448° | Local 11:57:26 AM | Altitude 0 meters | GMT 06:27:26 AM | Wednesday, 10-11-2021 |
| Latitude | Longitude | | | | | | | | | |
| 12.7847567° | 74.9064448° | | | | | | | | | |
| Local 11:57:26 AM | Altitude 0 meters | | | | | | | | | |
| GMT 06:27:26 AM | Wednesday, 10-11-2021 | | | | | | | | | |

| | | | | | | | | | | |
|---------------------|-------------------------------|--|----------|-----------|---------------------|--------------------|-------------------|---------------------|-----------------|-----------------------|
| <p>277</p> | <p>Underwater Massage-min</p> | <div data-bbox="641 126 1523 892"> <p style="text-align: center;">Underwater Massage-min</p>  <p style="text-align: right;">GPS Map Camera Lite</p> <p style="text-align: center;">Unnamed Road, Karnataka, India</p> <table border="0" style="width: 100%;"> <tr> <td>Latitude</td> <td>Longitude</td> </tr> <tr> <td>12.777951168827713°</td> <td>74.90488733164966°</td> </tr> <tr> <td>Local 11:58:14 AM</td> <td>Altitude -24 meters</td> </tr> <tr> <td>GMT 06:28:14 AM</td> <td>Wednesday, 10-11-2021</td> </tr> </table> </div> | Latitude | Longitude | 12.777951168827713° | 74.90488733164966° | Local 11:58:14 AM | Altitude -24 meters | GMT 06:28:14 AM | Wednesday, 10-11-2021 |
| Latitude | Longitude | | | | | | | | | |
| 12.777951168827713° | 74.90488733164966° | | | | | | | | | |
| Local 11:58:14 AM | Altitude -24 meters | | | | | | | | | |
| GMT 06:28:14 AM | Wednesday, 10-11-2021 | | | | | | | | | |
| <p>278</p> | <p>Spinal Spray 1 min</p> | <div data-bbox="641 934 1523 1711"> <p style="text-align: center;">Spinal Spray 1 min</p>  <p style="text-align: right;">GPS Map Camera Lite</p> <p style="text-align: center;">Unnamed Road, Karnataka 575023, India</p> <table border="0" style="width: 100%;"> <tr> <td>Latitude</td> <td>Longitude</td> </tr> <tr> <td>12.776945885270834°</td> <td>74.90505589172244°</td> </tr> <tr> <td>Local 11:56:11 AM</td> <td>Altitude -28 meters</td> </tr> <tr> <td>GMT 06:26:11 AM</td> <td>Wednesday, 10-11-2021</td> </tr> </table> </div> | Latitude | Longitude | 12.776945885270834° | 74.90505589172244° | Local 11:56:11 AM | Altitude -28 meters | GMT 06:26:11 AM | Wednesday, 10-11-2021 |
| Latitude | Longitude | | | | | | | | | |
| 12.776945885270834° | 74.90505589172244° | | | | | | | | | |
| Local 11:56:11 AM | Altitude -28 meters | | | | | | | | | |
| GMT 06:26:11 AM | Wednesday, 10-11-2021 | | | | | | | | | |

| | | | | | | | | | | |
|--------------------|-------------------------------|---|----------|-----------|--------------------|--------------------|-------------------|-----------------------|-----------------|-----------------------|
| <p>279</p> | <p>Immersion Bath 1-min</p> | <div data-bbox="646 117 1520 848"> <p style="text-align: center;">Immersion Bath 1-min</p>  <p style="text-align: center;">Unnamed Road, Karnataka 575023, India</p> <table border="0" style="width: 100%;"> <tr> <td>Latitude</td> <td>Longitude</td> </tr> <tr> <td>12.77709131129086°</td> <td>74.90506310015917°</td> </tr> <tr> <td>Local 11:57:01 AM</td> <td>Altitude -35 meters</td> </tr> <tr> <td>GMT 06:27:01 AM</td> <td>Wednesday, 10-11-2021</td> </tr> </table> </div> | Latitude | Longitude | 12.77709131129086° | 74.90506310015917° | Local 11:57:01 AM | Altitude -35 meters | GMT 06:27:01 AM | Wednesday, 10-11-2021 |
| Latitude | Longitude | | | | | | | | | |
| 12.77709131129086° | 74.90506310015917° | | | | | | | | | |
| Local 11:57:01 AM | Altitude -35 meters | | | | | | | | | |
| GMT 06:27:01 AM | Wednesday, 10-11-2021 | | | | | | | | | |
| <p>280</p> | <p>Massage and Steam bath</p> | <div data-bbox="646 900 1500 1648"> <p style="text-align: center;">Massage and Steam bath</p>  <p style="text-align: center;">Unnamed Road, Karnataka 575023, India</p> <table border="0" style="width: 100%;"> <tr> <td>Latitude</td> <td>Longitude</td> </tr> <tr> <td>12.777455°</td> <td>74.9042136°</td> </tr> <tr> <td>Local 11:53:46 AM</td> <td>Altitude -33.6 meters</td> </tr> <tr> <td>GMT 06:23:46 AM</td> <td>Wednesday, 10-11-2021</td> </tr> </table> </div> | Latitude | Longitude | 12.777455° | 74.9042136° | Local 11:53:46 AM | Altitude -33.6 meters | GMT 06:23:46 AM | Wednesday, 10-11-2021 |
| Latitude | Longitude | | | | | | | | | |
| 12.777455° | 74.9042136° | | | | | | | | | |
| Local 11:53:46 AM | Altitude -33.6 meters | | | | | | | | | |
| GMT 06:23:46 AM | Wednesday, 10-11-2021 | | | | | | | | | |

| | | | | | | | | | | |
|----------------------------|---------------------------|--|----------|-----------|----------------------------|---------------------------|-------------------|---------------------|-----------------|-----------------------|
| <p>281</p> | <p>Hip bath -1 min</p> | <div style="border: 1px solid black; padding: 5px;"> <p style="text-align: center;">Hip bath -1 min</p>  <p style="text-align: right;"></p> <p style="text-align: center;">Unnamed Road, Karnataka 574199, India</p> <table border="0" style="width: 100%;"> <tr> <td>Latitude</td> <td>Longitude</td> </tr> <tr> <td>12.77867054566741°</td> <td>74.90461357869208°</td> </tr> <tr> <td>Local 11:54:23 AM</td> <td>Altitude -19 meters</td> </tr> <tr> <td>GMT 06:24:23 AM</td> <td>Wednesday, 10-11-2021</td> </tr> </table> </div> | Latitude | Longitude | 12.77867054566741° | 74.90461357869208° | Local 11:54:23 AM | Altitude -19 meters | GMT 06:24:23 AM | Wednesday, 10-11-2021 |
| Latitude | Longitude | | | | | | | | | |
| 12.77867054566741° | 74.90461357869208° | | | | | | | | | |
| Local 11:54:23 AM | Altitude -19 meters | | | | | | | | | |
| GMT 06:24:23 AM | Wednesday, 10-11-2021 | | | | | | | | | |
| <p>282</p> | <p>Spinal bath 1 min</p> | <div style="border: 1px solid black; padding: 5px;"> <p style="text-align: center;">Spinal bath 1 min</p>  <p style="text-align: right;"></p> <p style="text-align: center;">Unnamed Road, Karnataka, India</p> <table border="0" style="width: 100%;"> <tr> <td>Latitude</td> <td>Longitude</td> </tr> <tr> <td>12.777665345929563°</td> <td>74.90485019981861°</td> </tr> <tr> <td>Local 11:55:39 AM</td> <td>Altitude -23 meters</td> </tr> <tr> <td>GMT 06:25:39 AM</td> <td>Wednesday, 10-11-2021</td> </tr> </table> </div> | Latitude | Longitude | 12.777665345929563° | 74.90485019981861° | Local 11:55:39 AM | Altitude -23 meters | GMT 06:25:39 AM | Wednesday, 10-11-2021 |
| Latitude | Longitude | | | | | | | | | |
| 12.777665345929563° | 74.90485019981861° | | | | | | | | | |
| Local 11:55:39 AM | Altitude -23 meters | | | | | | | | | |
| GMT 06:25:39 AM | Wednesday, 10-11-2021 | | | | | | | | | |

| | | |
|-----|------------------|---|
| 283 | Consultation Min | <div data-bbox="634 107 1511 170" style="border: 1px solid black; text-align: center; padding: 2px;">Consultation Min</div>  <div data-bbox="1356 569 1502 615" style="text-align: right;"> GPS Map Camera Lite</div> <div data-bbox="781 632 1360 663" style="text-align: center;">Unnamed Road, Karnataka 575023, India</div> <div data-bbox="662 680 846 743">Latitude 12.777662°</div> <div data-bbox="1073 680 1279 743">Longitude 74.9046841°</div> <div data-bbox="662 758 889 816">Local 09:57:24 AM GMT 04:27:24 AM</div> <div data-bbox="1073 758 1344 816">Altitude -38.3 meters Thursday, 11-11-2021</div> |
|-----|------------------|---|